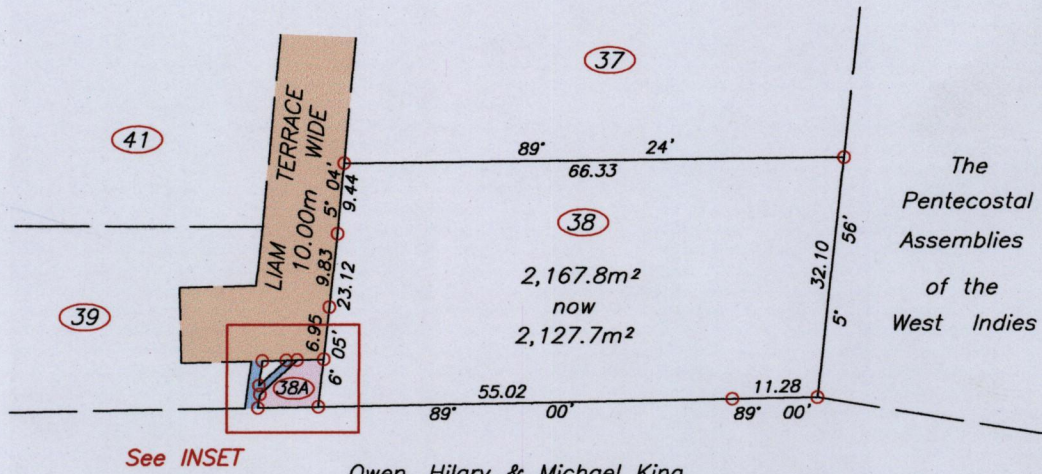
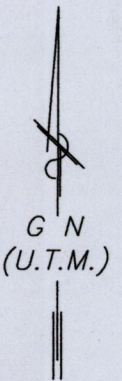


1563

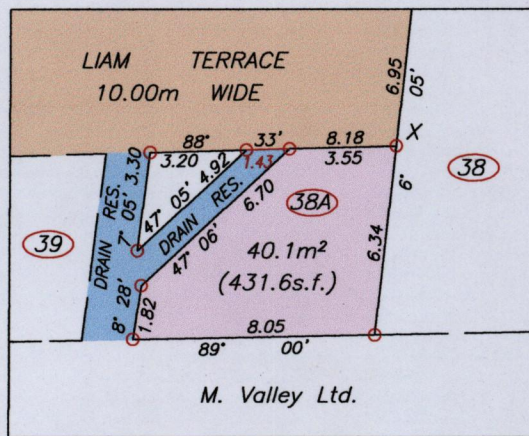

75

Process ID# 110849

13F
Cadastral Sheet 4/b B.17.D.&H.
Ward of Tacarigua
County of St. George



Owen, Hilary & Michael King
(Mon Repos Estate)
now
M. Valley Ltd.
Bk.1210 Fol.30



X = N 1180590 +/- 5.0m
E 673346 +/- 5.0m
UTM 20 Naparima 1955 Datum
Hand Held GPS

SCALE 1:1000
Distances are in METRES

- Denotes Iron put unless otherwise stated
Bearings are U.T.M. Grid based on Solar observations

PLAN of a Parcel of land coloured pink in the Ward of Tacarigua
Containing forty point one square metres to be excised from Lot #38
Surveyed by me, with due authority, in July 2015 for M. Valley Limited
Certified correct in accordance with Regulation 25 (1) of the Land Surveyors Regulations 1998.

Entered on

H. Somarsingh T.T.L.S.
Trinidad & Tobago
Land Surveyor

