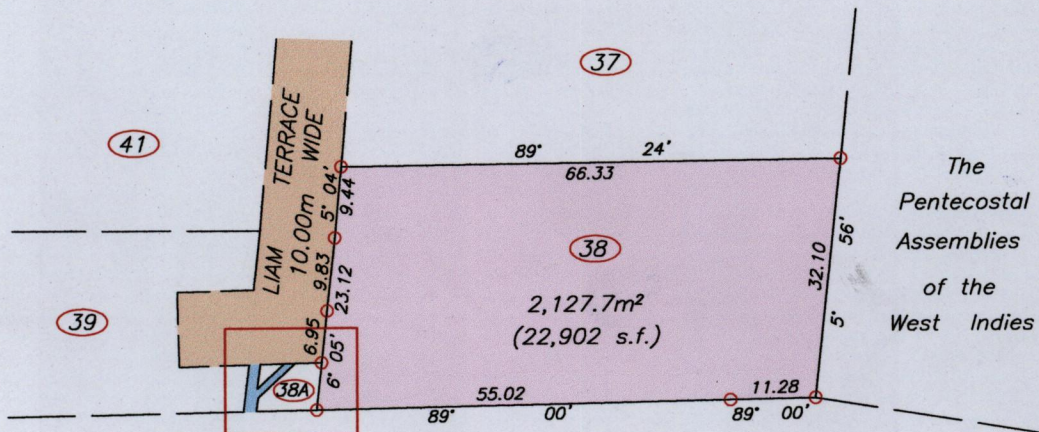
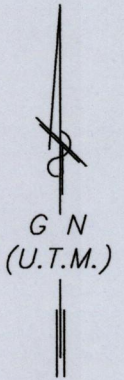


1563

74

Process SD110845

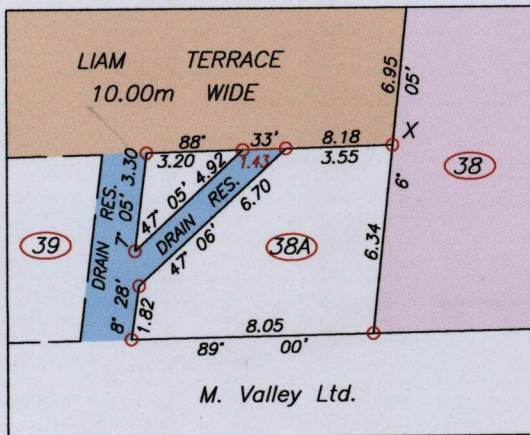
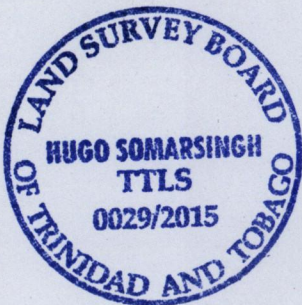
13F
Cadastral Sheet 4/b B.17.D.&H.
Ward of Tacarigua
County of St. George



See INSET

Owen, Hilary & Michael King
(Mon Repos Estate)
now
M. Valley Ltd.
Bk.1210 Fol.30

The
Pentecostal
Assemblies
of the
West Indies



INSET
SCALE 1:250


X = N 1180590 +/- 5.0m
E 673346
UTM 20 Naparima 1955 Datum
Hand Held GPS

SCALE 1:1000
Distances are in METRES

- Denotes Iron put unless otherwise stated
- Bearings are U.T.M. Grid based on Solar observations

PLAN of a Parcel of land coloured pink in the Ward of Tacarigua
Containing two thousand one hundred and twenty seven point seven square metres
Surveyed by me, with due authority, in July 2015 for M. Valley Limited
Certified correct in accordance with Regulation 25 (1) of the Land Surveyors Regulations 1998.

..... *Hugo Somarsingh* T.T.L.S.
Trinidad & Tobago *8th July* 2015
Land Surveyor



Entered on