

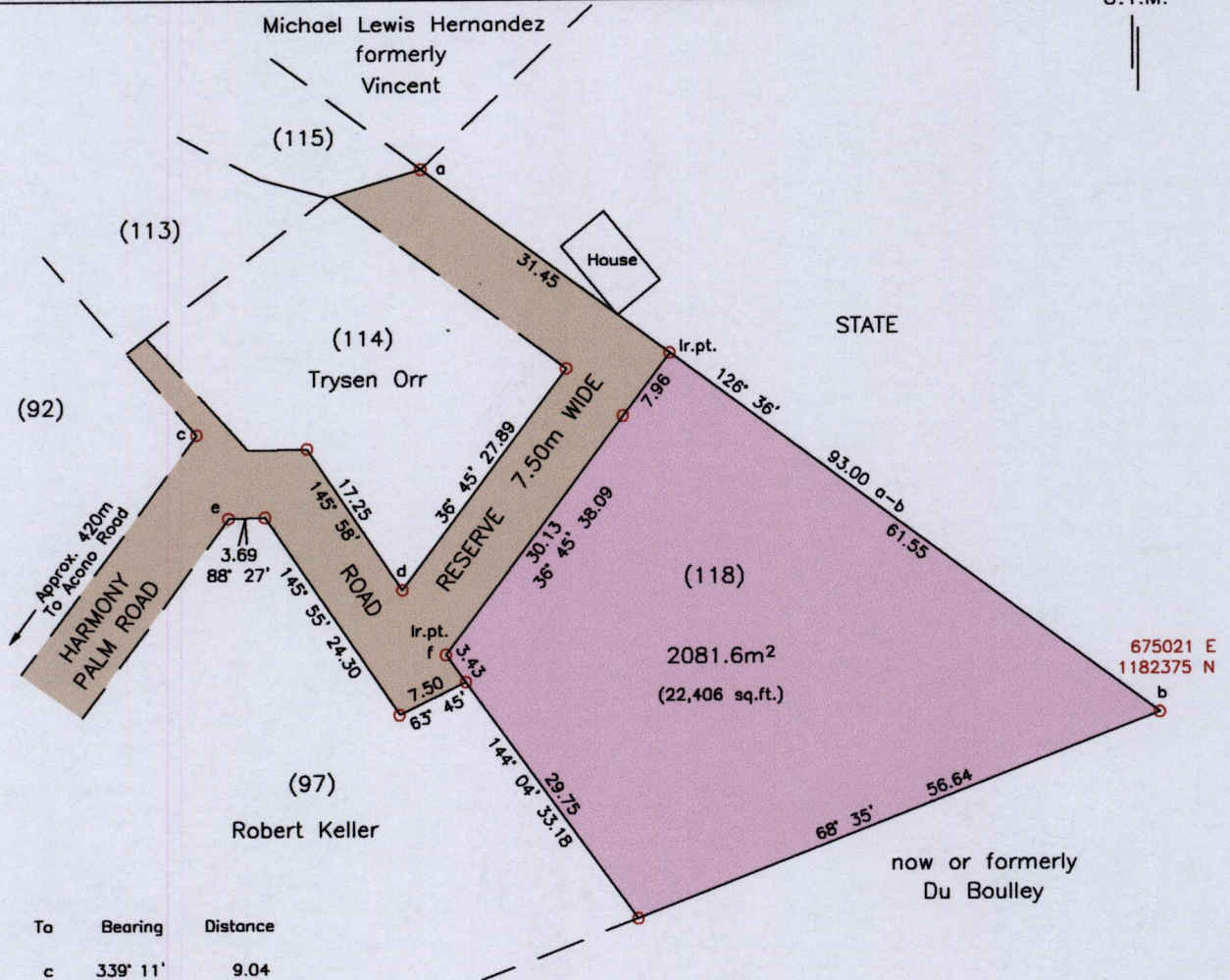
71

14D
Cadastral Sheet 1/a (B.13.M.)
Ward of Tacarigua
County of St. George

Lot 118 El Prudencio Estate.
Acono, Maracas St. Joseph

Process ID# 110914

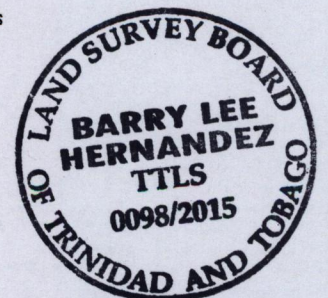
G N
U.T.M.




SCALE 1:750
Distances are in metres

Reference:
Bk.1182 Fol.210

- Notes: ○ Denotes Ir.f.d. unless otherwise stated
Bearings are U.T.M. Grid based on Solar Observations
Previous survey by Barry Hernandez in Nov. 2008 for Michael L. Hernandez
Coordinates obtained by handheld GPS (UTM Zone 20, Naparima ± 5.0m)



PLAN of a parcel of land coloured pink in the Ward of Tacarigua
Containing two thousand and eighty one point six square metres
Surveyed by me, with due authority, in May 2015 for Andre de Matas
Certified Correct in accordance with Regulation 25(1) of the Land Surveyors Regulations 1998



Checked by Barry Hernandez
Entered on Trinidad and Tobago Land Surveyor, 29th May 2015