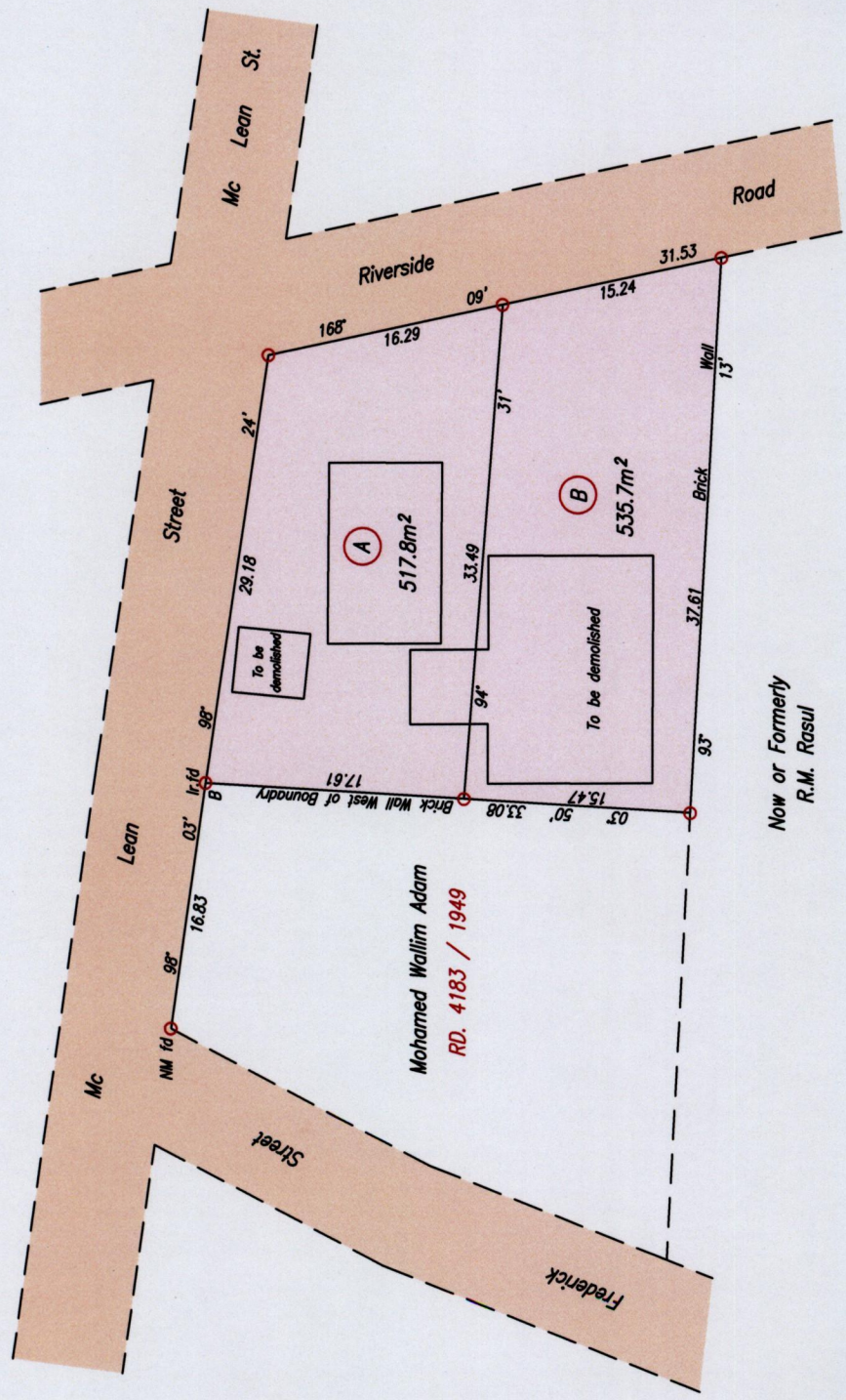
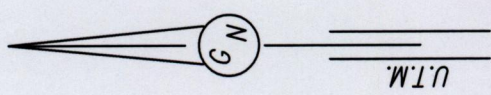


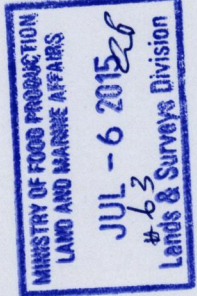
Cadastral Sheet B.17.L.
 Ward of Tacarigua
 County of St. George
 Bk. 874 Fol. 187

1563

64



SCALE 1/500
 Distances are in metres
 Point B
 Co-ordinates obtained by Hand Held G.P.S. (Nap. Datum Zone 20)
 Accuracy ± 3m
 E 673693m
 N 1177972m



Note: To obtain Cassini bearing + 18 minutes
 ○ Denotes Iron put except otherwise stated
 Bearings are U.T.M. Grid based on Solar Observations
 Plan of 2 Parcels of land coloured pink in the Ward of Tacarigua
 Containing together one thousand and fifty three point five square metres
 Surveyed by me, with due authority, on 20th August 2014 for Jasmeed Adam
 Certified Correct in accordance with Regulation 25 (1) of the Land Surveyors' Regulations 1998

Now or Formerly
 R.M. Rasul

Ganesh Dath Ramcharitar
 Trinidad & Tobago Land Surveyor

Entered on 2.17 2015

U.R.P.N.

Process SD# 110878