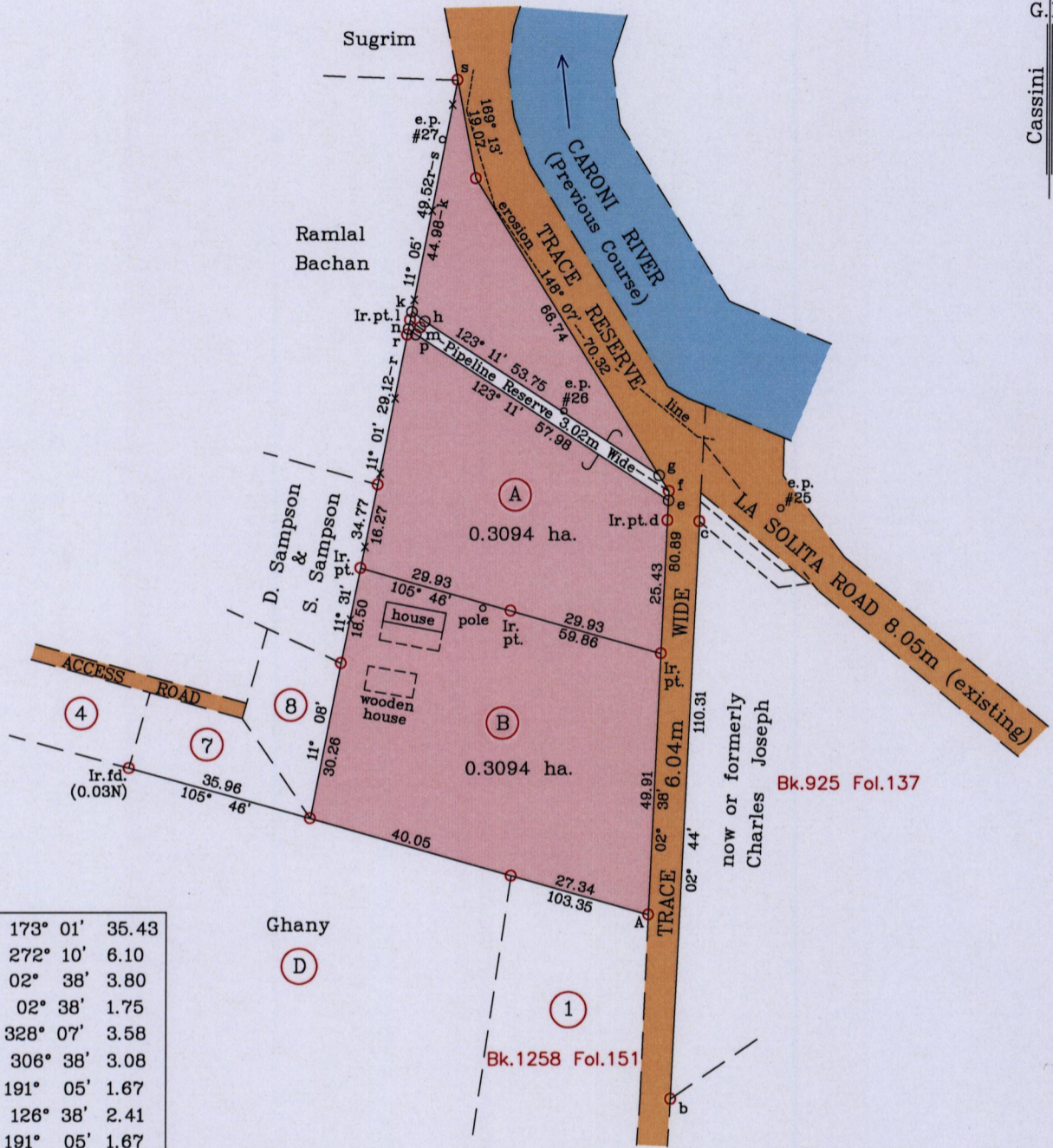



Process ID#110196

1563

60



A-b	173° 01'	35.43
c-d	272° 10'	6.10
d-e	02° 38'	3.80
e-f	02° 38'	1.75
f-g	328° 07'	3.58
h-k	306° 38'	3.08
k-l	191° 05'	1.67
l-m	126° 38'	2.41
l-n	191° 05'	1.67
n-p	126° 38'	1.73
n-r	191° 05'	1.19
m-f	123° 11'	57.05

Ir.fd.(A) - 678788mE
1172030mN
UTM.zone20,WGS84(+/-5.0m)
(Hand held G.P.S. Coordinates)

- Denotes traverse point
- Denotes Iron found unless otherwise stated

Bearings are Cassini Grid based on Solar Observations

Plan of two Parcels of land coloured pink in the Ward of Tacarigua
Containing together zero point six one eight eight hectares

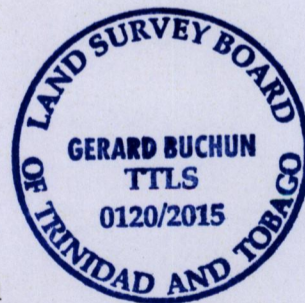
Surveyed by me,with due authority in June 2015 at the request of Bernadine Raymond

Certified Correct in accordance with Regulation 25(1) of the Land Surveyors Regulation 1998

Entered on.....

Gerard Buchun

Trinidad and Tobago Land Surveyor(TTLS).....29/06/.....2015



--- Wire Fence

Vide: Bk.954 Fol.149
Bk.1258 Fol.151
Plan A.K.95

SCALE 1/1250

Distances are in metres

