

R.D. No. DE201401550846

U.P.I.N. No.

Process ID# 110193

1563

"KELLY VILLAGE, CARONI"

Cadastral Sheet 24D / 2/a, B.23.0.

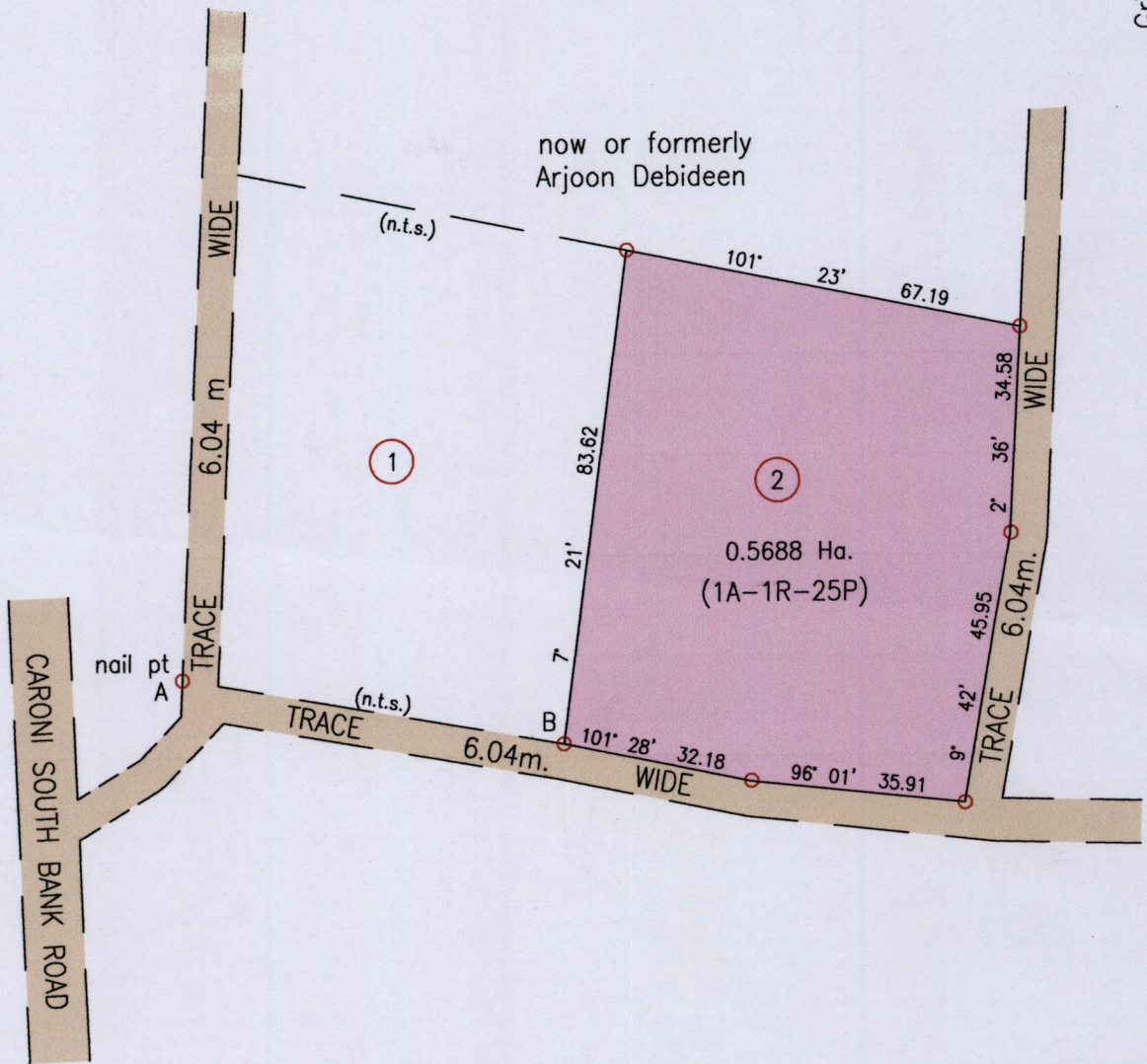
Ward of Tacarigua

County of St. George

59

Vide  
Bk 1356:12


Grid North  
U.T.M.



LINE	BEARING	DIST.
A - B	99° 44'	100.05 (n.t.s.)


E	678537
B	N 1171386

Derived From Hand-held GPS (+/-5 m )  
UTM Zone 20 Naparima Co-ordinates



SCALE 1:1250  
Distances are in Metres

- Bearings are UTM Grid based on Solar Obs.
- Denotes Iron Found unless otherwise stated
- Plan of a Parcel of land coloured pink in the Ward of Tacarigua Containing zero point five six eight eight hectares
- Surveyed by me, with due authority, in June 2015 for Marjorie Providence
- Certified Correct In accordance with Regulation 25(1) of the Land Surveyors Regulations 1998,



Entered

*Ramroop*

Trinidad & Tobago Land Surveyor ..... 27<sup>th</sup> June ..... 2015