
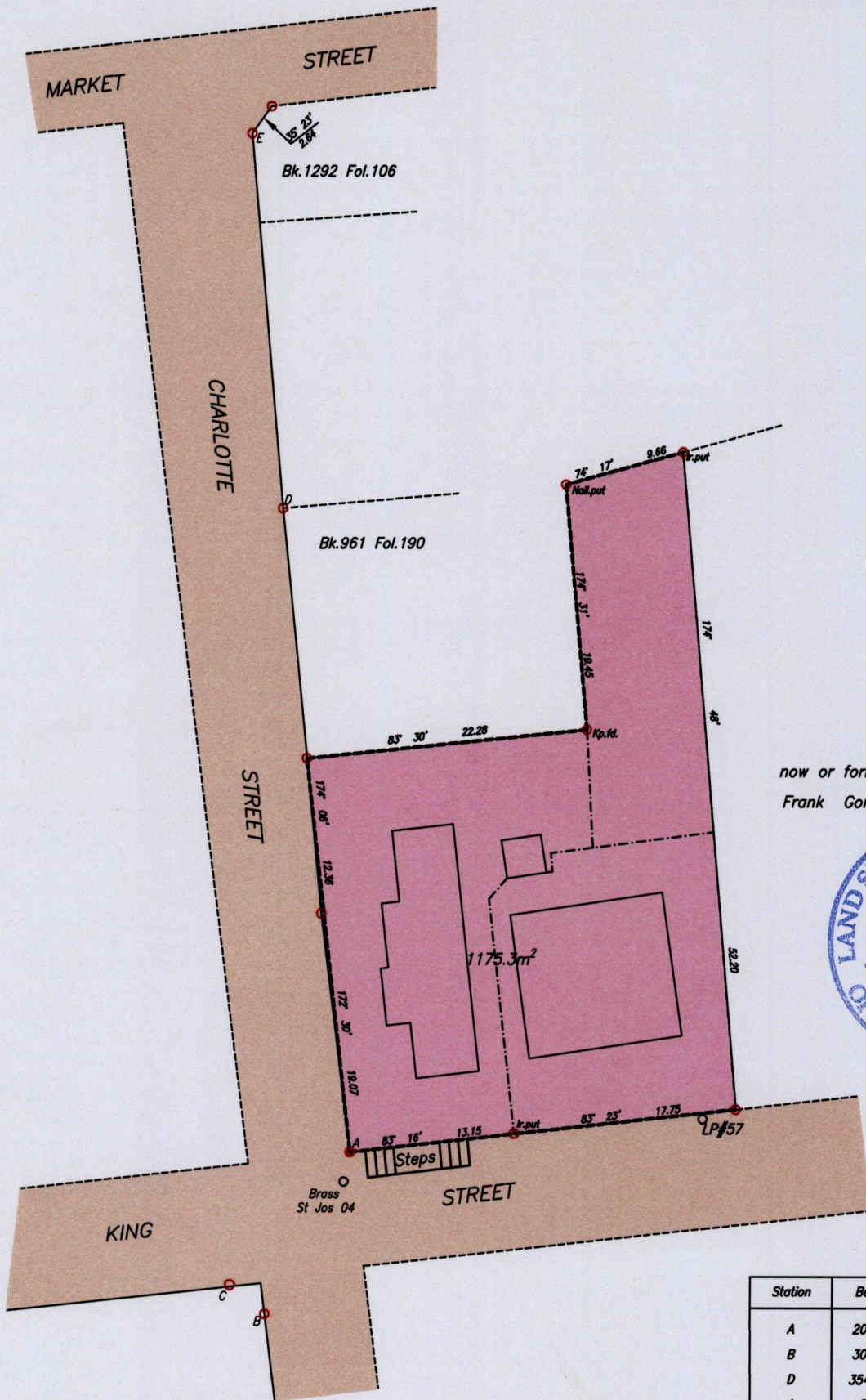


Process LD#110185

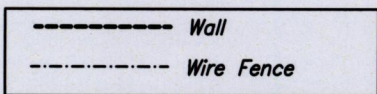
1503

Cadastral Sheet B.17.L. $\frac{23C}{2/b}$ 53
Ward of Tacarigua
County of St. George



A - Ir.f.d. N 1178031
E 673162
Hand held G.P.S.
U.T.M. Naparima Zone 20

Station	Bearing	Distance	Station
A	207° 05'	14.61	B
B	307° 24'	3.58	C
D	354° 38'	29.24	E
A	84° 17'	26.20	LP#57
A	191° 40'	2.38	Brass 04



○ Denotes Ir.f.d unless otherwise stated

Bearings are UTM Grid based on Solar Observations

PLAN of a Parcel of land coloured pink in the Ward of Tacarigua

Containing one thousand one hundred and seventy five point three square metres

Surveyed by me with due authority in May 2015 for Russell Voisin

Certified correct in accordance with Regulation 25 (1) of the Land Surveyors' Regulations 1998.

Entered:

MINISTRY OF FOOD PRODUCTION
LAND AND MARINE AFFAIRS
JUN 23 2015
#323
Lands & Surveys Division

Trinidad & Tobago Land Surveyor *[Signature]* 23rd June 2015

460