

Process *SD* #110181
U.P.I.N. No.

1563

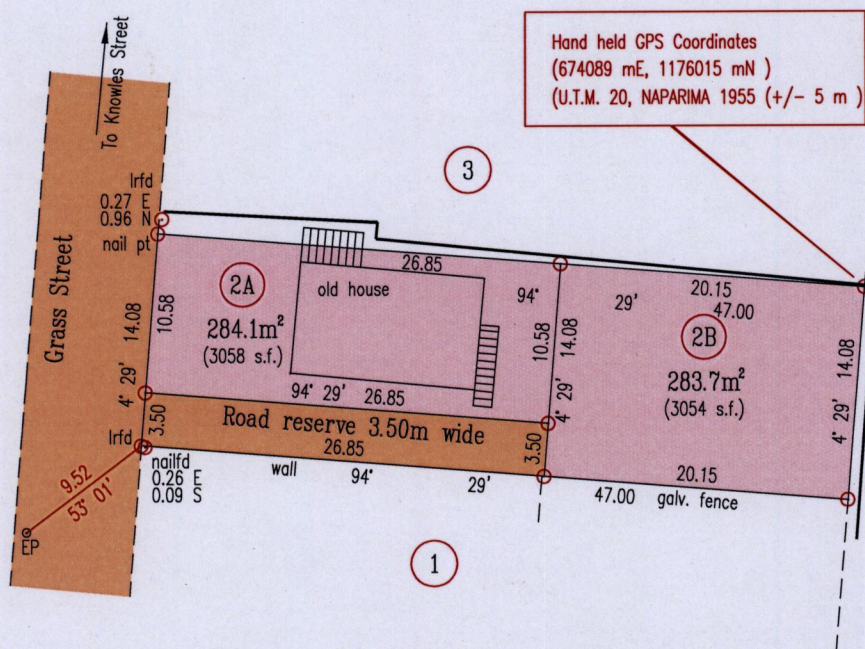
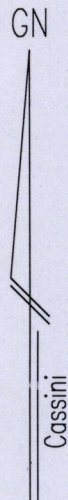
Cadastral Sheet $\frac{23C}{2/d}$, B.18.M

Ward of Tacarigua

County of St. George

52

"Curepe"



— concrete wall

Bearings are Cassini Grid based on Solar Obs.


SCALE 1:500

○ Denotes Iron Put unless otherwise stated

Distances are in Metres


Plan of 2 Parcels of land coloured pink in the Ward of Tacarigua
Containing together five hundred and sixty seven point eight square metres
Surveyed by me, with due authority, in April 2015 for Joseph Sookoo Dhanraj
Certified Correct in accordance with Regulation 25(1) of the Land Surveyors Regulations 1998.

Entered on



..... *Indar Ragoo*

Trinidad & Tobago Land Surveyor *17/06/2015*



26P + 21P