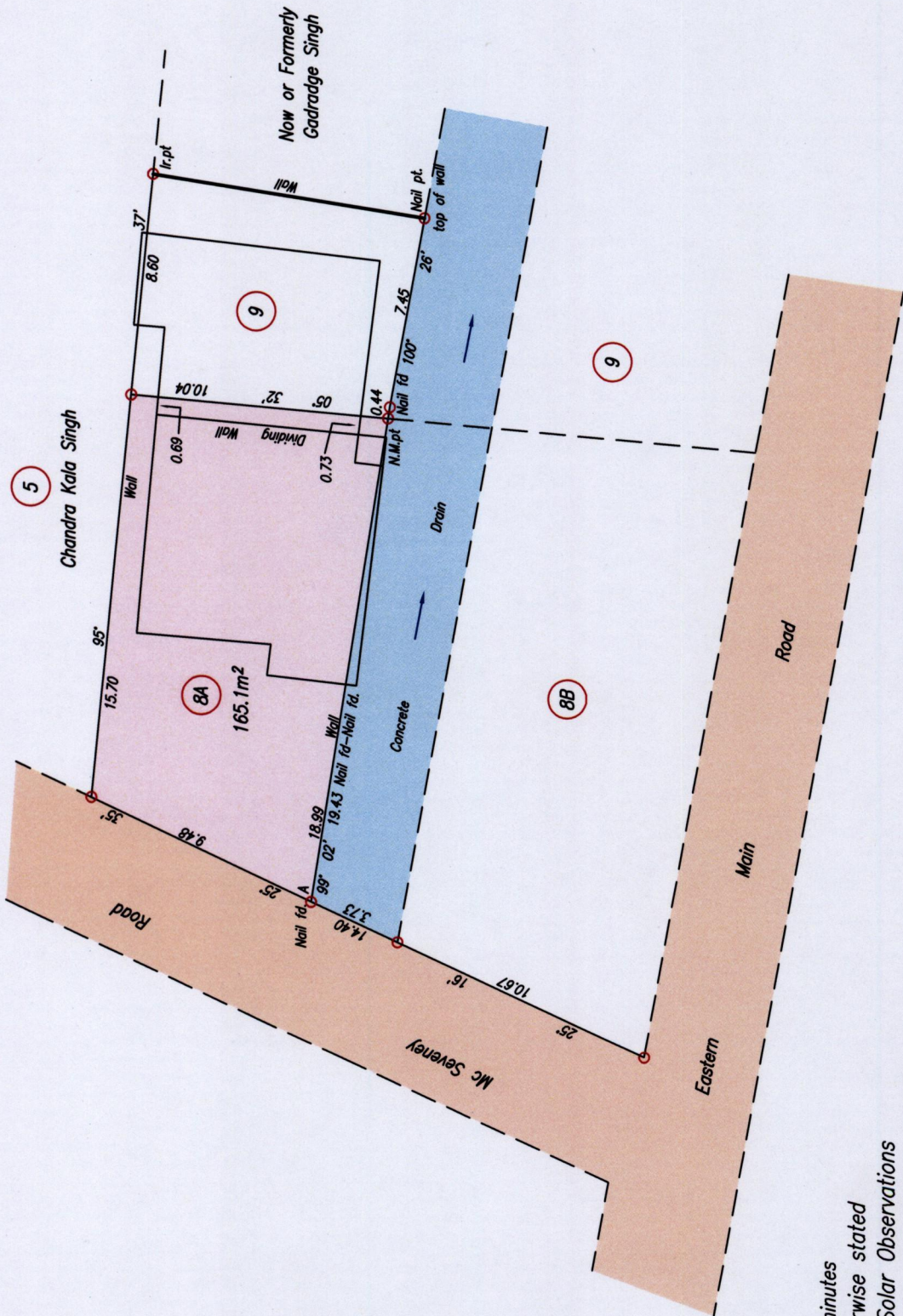
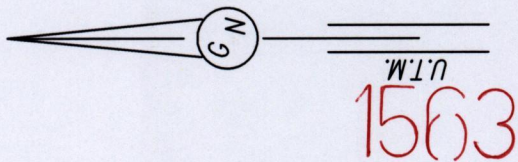


U.R.P.N.

Pross SA 110178

24A
Cadastral Sheet B.18.0. 2/a
Ward of Tacarigua
County of St. George
Bk.1266 Fol.210




Note: To obtain Cassini bearing + 18 minutes
○ Denotes Iron found except otherwise stated
Bearings are U.T.M. Grid based on Solar Observations
Plan of a Parcel of land coloured pink in the Ward of Tacarigua
Containing one hundred and sixty five point one square metres
Surveyed by me, with due authority, on 12th May 2015 for Jairaj Singh
Certified Correct in accordance with Regulation 25 (1) of the Land Surveyors' Regulations 1998



Entered on
Ganeshdath Ramcharitar
Trinidad & Tobago Land Surveyor
1816

SCALE 1/250
Distances are in metres
Point A
Co-ordinates obtained by Hand Held G.P.S. (Nap. Datum Zone 20)
Accuracy ± 3m
E 677759m
N 1177143m



51