

1563

49

U.P.R.N No.....

Cadastral Sheet B.18.0. $\frac{24A}{2/b}$

Registered Deed # : 8777/1985



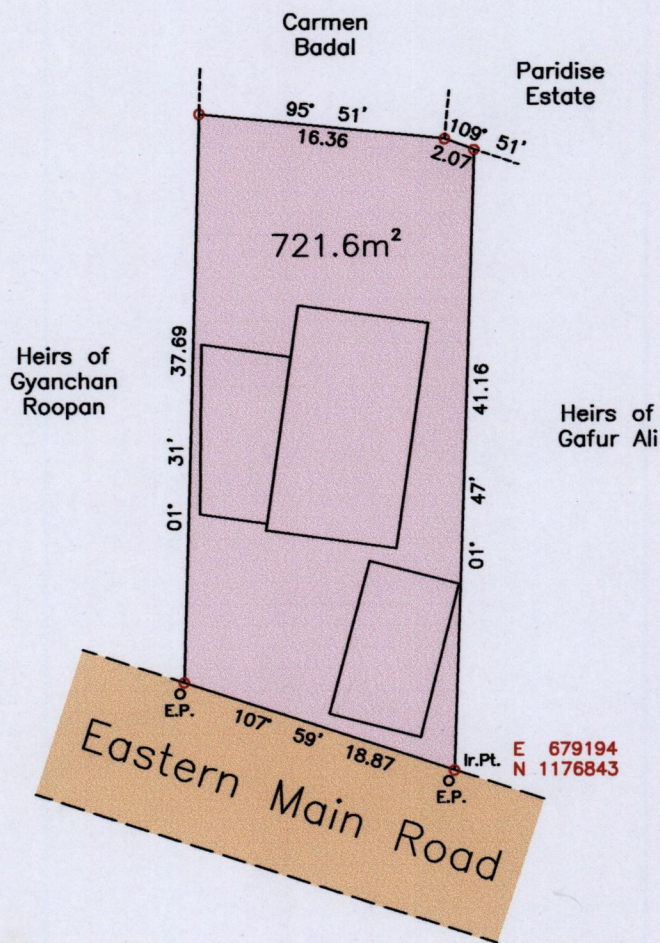
Ward of Tacarigua

Process SD 4110161

County of St. George

Amended Plan

Dinsley Village



See Bk. 1114:23
 See Plan BA 80
 See Plan AN 161

Co-ordinate obtained from hand held GPS

Naparima U.T.M. Zone 20 (-/+ 5.00m)

○ Denotes Iron Found except otherwise stated

Bearings are U.T.M. Grid based on Solar Observations

Note : To obtain Cassini bearings add 18 minutes

Plan of a Parcel of land coloured pink in the Ward of Tacarigua

Containing seven hundred twenty one point six square metres

Surveyed by me, with due authority, in April 2015 for Vena Singh and Bickram Singh

Certified correct in accordance with Regulation 25 (1) of the Land Surveyors' Regulations 1998

Checked by.....

.....*Hugo Somarsingh*.....

Entered on.....

Trinidad and Tobago Land Surveyor (TTLS) *7th June* 2015

SCALE 1/500

Distances are in metres.

