

U.P.R.N. No.

1563

Cadastral Sheet  $\frac{24 C}{1/c}$

47

Process Id# 110150


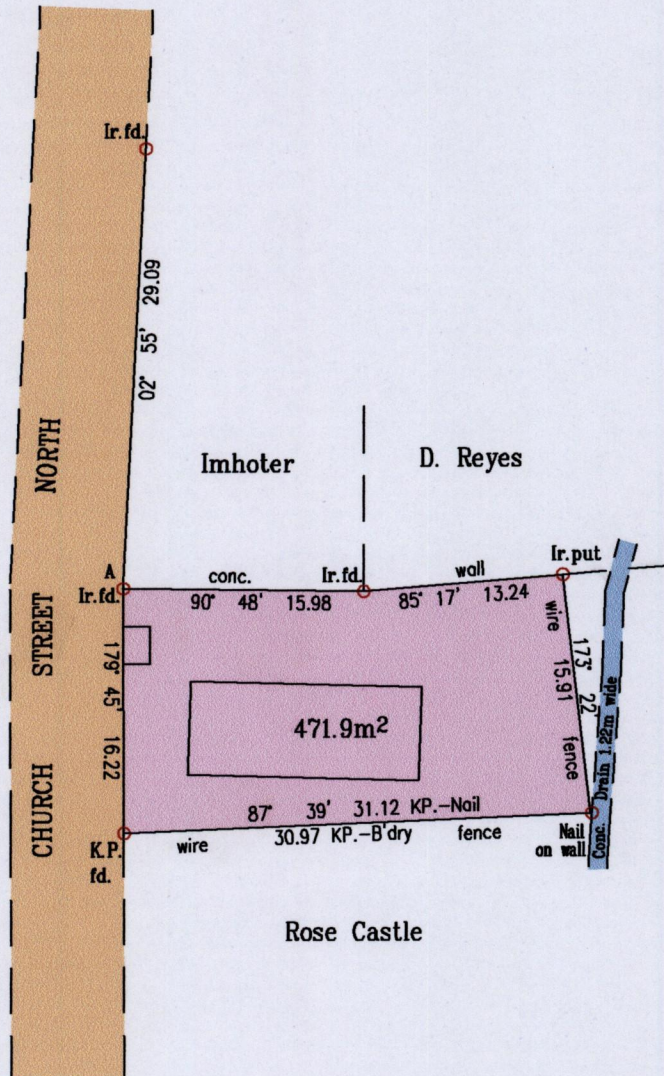
Ward of Tacarigua

County of St. George

Samaroo Village, Arima

G. N.

U.T.M.



Ir. fd. (A)- 686957m E  
 1175501m N  
 U.T.M. Zone 20, WGS84(+/-5.0m)  
 Hand Held G.P.S. Coordinates

SCALE 1/500

Distances are in metres


Bearings are U.T.M. Grid based on Solar Observations

Plan of a Parcel of land coloured pink in the Ward of Tacarigua

Containing four hundred and seventy one point nine square metres

Surveyed by me, with due authority, in June 2015 for Dexter Coar

Certified Correct in accordance with Regulation 25 (1) of the Land Surveyors Regulations 1998.



Entered on.....

*Hugo Somarsingh*

Trinidad and Tobago Land Surveyor(TTLS)..... 17th June 2015

4