

1563

44

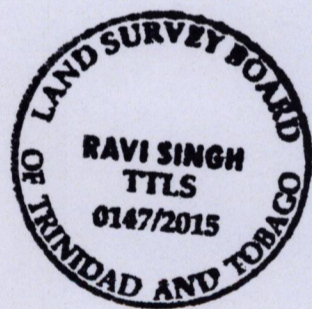
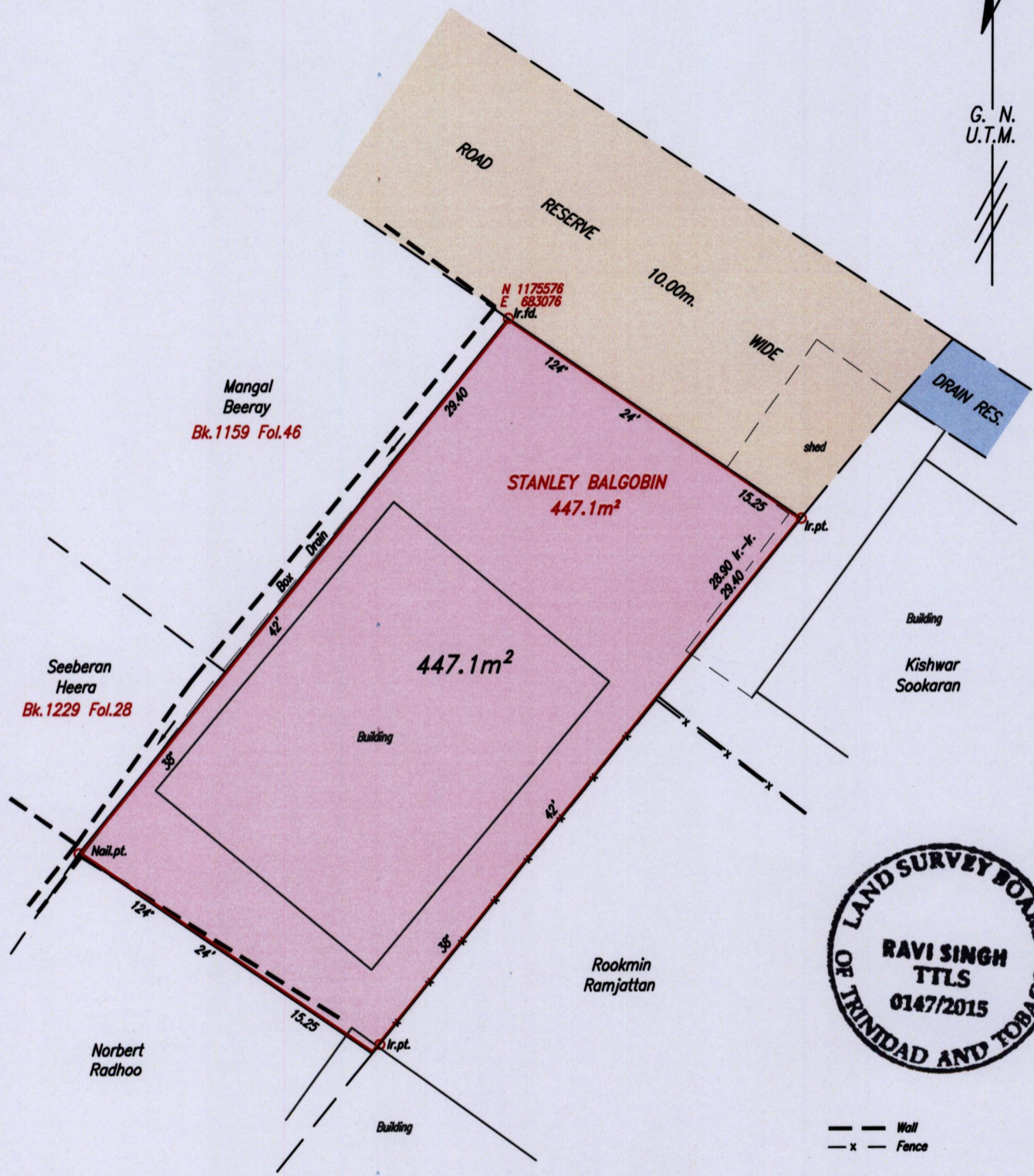
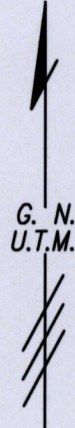
R.P.O. Vol. Fol.  
C.T. Vol. 3135 Fol. 255

Cadastral Sheet B.24.B. 24B  
2/c  
Ward of Tacarigua  
County of St. George  
Garden Village, Arouca

**REDEFINITION PLAN**

Vide Bk.1159 Fol.45


Process Jd#110115



--- Wall  
- x - Fence

SCALE 1:250  
Distances are in metres

Co-ordinates are Naparima/UTM, derived using handheld GPS (+/-5m)  
Bearings are U.T.M. grid based on Solar Observations  
PLAN of a Parcel of land coloured pink in the Ward of Tacarigua  
Containing four hundred and forty seven point one square metres  
Redefined by me, with due authority, on May 20th 2015 for Stanley Balgobin  
Certified Correct in accordance with Regulation 25 (1) of the Land Surveyors Regulations 1998

Checked by . . . . .  . . . . .

Entered on . . . . . Trinidad & Tobago Land Surveyor. . . . . 9th June 2015.

FILE PATH = AD4002 D:\RAVI SINGH\STANLEY BALGOBIN\_CADASTRAL.DWG.

