

1563

43


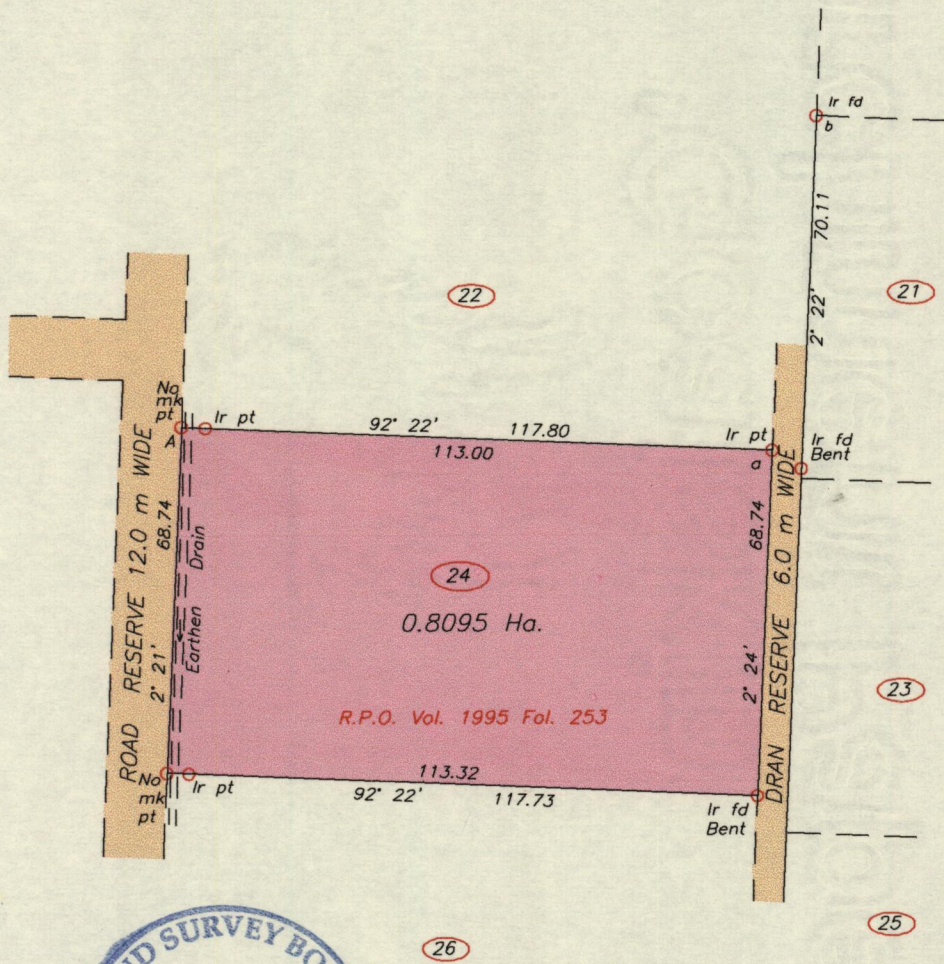
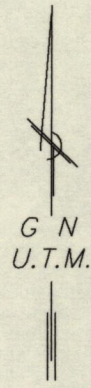
Process SD# 110103

Cadastral Sheet B.23.C. ^{24A}/_{4/a}

Ward of Tacarigua

County of St. George

Re-definition of State Land



Legend
a - b 7° 28' 66.92

Reference
S.O 123/2005

A - N 1174736
E 679200
Derived From Hand-Held GPS (+/-5 m)
U.T.M. 20, WGS 84 Co-ordinates


SCALE 1:1500

Distances are in METRES

Denotes Iron put unless otherwise stated
Bearings are U.T.M. Grid based on Solar observations

PLAN of a Parcel of land coloured pink in the Ward of Tacarigua
Containing zero point eight zero nine five Hectares
Surveyed by me, with due authority, in June, 2015 at the Request of Arjoon Coopsammy
Certified correct in accordance with Regulation 25 (1) of the Land Surveyors'
Regulations 1998.

Entered



Brian Moses
Trinidad & Tobago Land Surveyor (T.T.L.S.)
12th June 2015

1563