

1563

41

Process ID# 110094

R.P.O. Vol. 446 Fol. 543

C.T. Vol. 525 Fol. 331

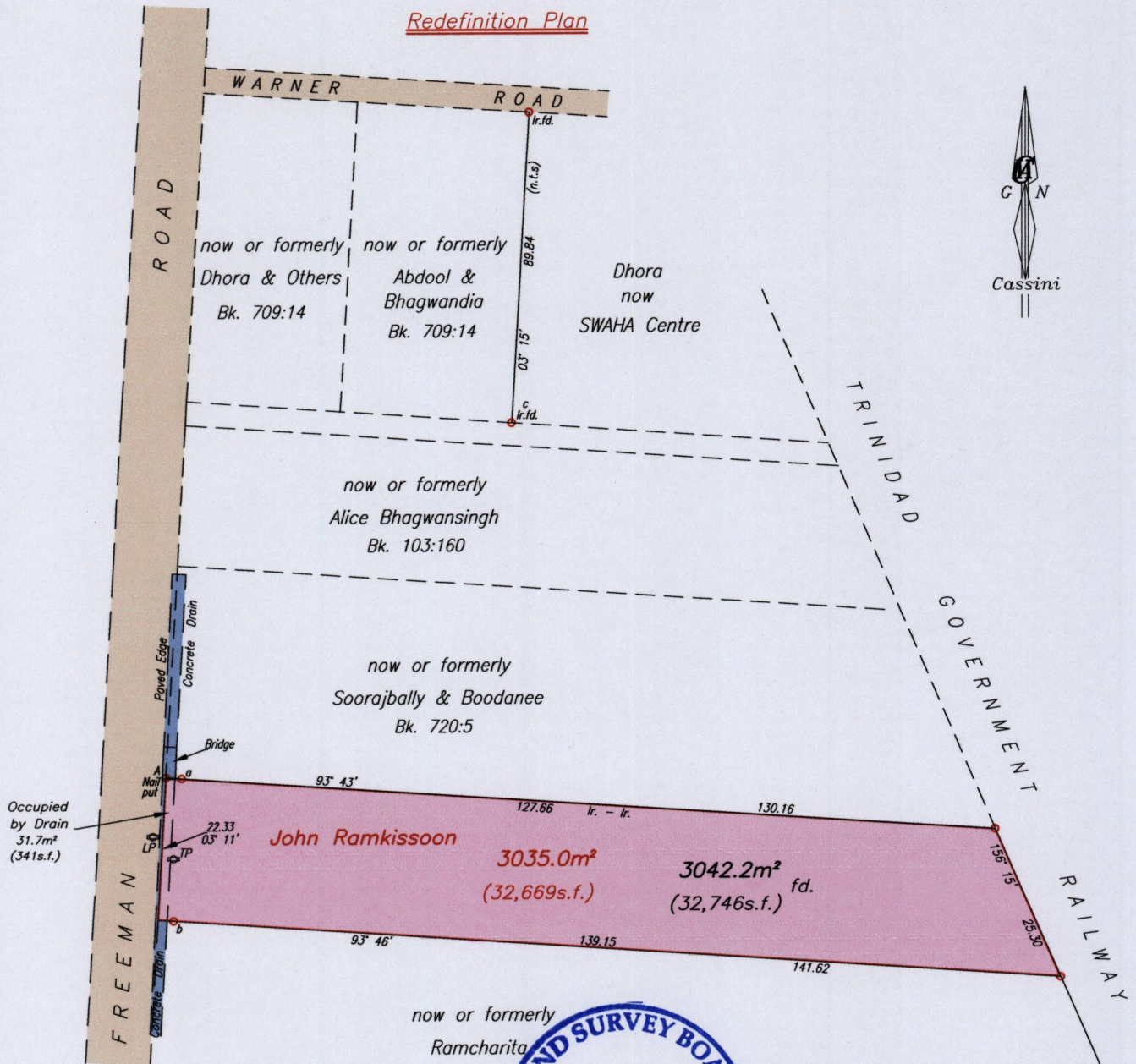
Cadastral Sheet B.23.A. 24A

3/a

Ward of Tacarigua

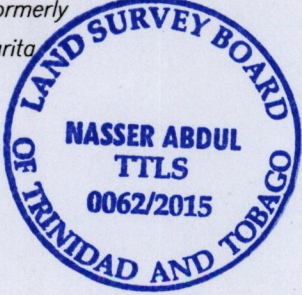
County of St. George

Freeman Road, St Augustine




a - b	03° 11'	22.33
a - c	43° 02'	75.91
A - LP	192° 18'	9.50

A Ir.put N. 1175 015 Hand Held GPS  
E. 0675 215 WGS84 Zone20



SCALE 1/1000  
Distances are in metres

○ Denotes Iron Put unless otherwise stated  
Bearings are Cassini Grid based on Solar Observations  
Plan of a Parcel of land coloured pink in the Ward of Tacarigua  
Containing zero point two nine nine three hectares  
Redefined by me, with due authority, in May 2015 for Safoora Maud Muzaffar  
In accordance with Regulation 25 (1) of the Land Surveyors' Regulations 1998,  
I certify that this plan is a true representation of plan filed in Bk. 720:4



*Nasser Abdul*  
3rd May

Entered On..... Trinidad & Tobago Land Surveyor.....2015