


1563

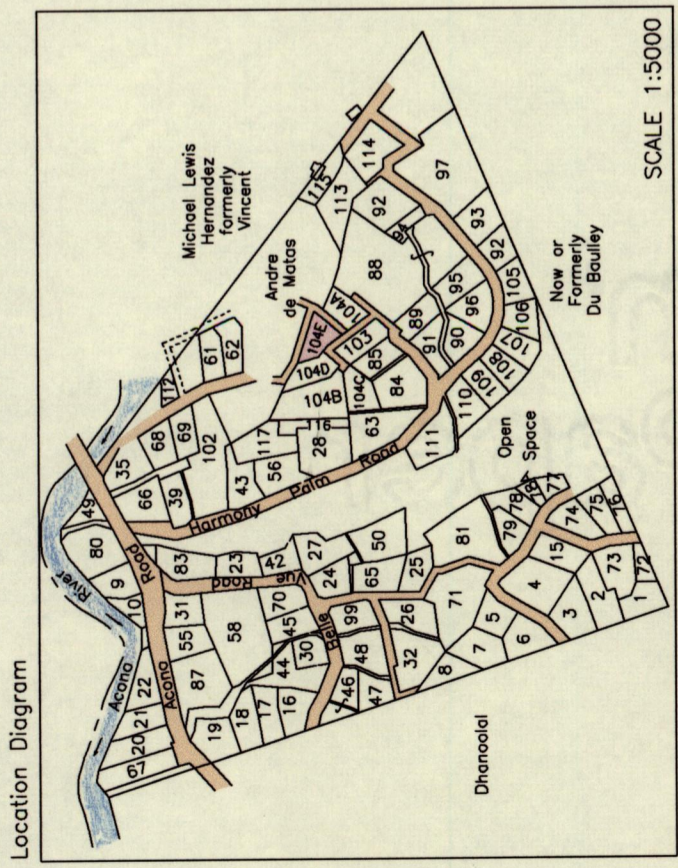
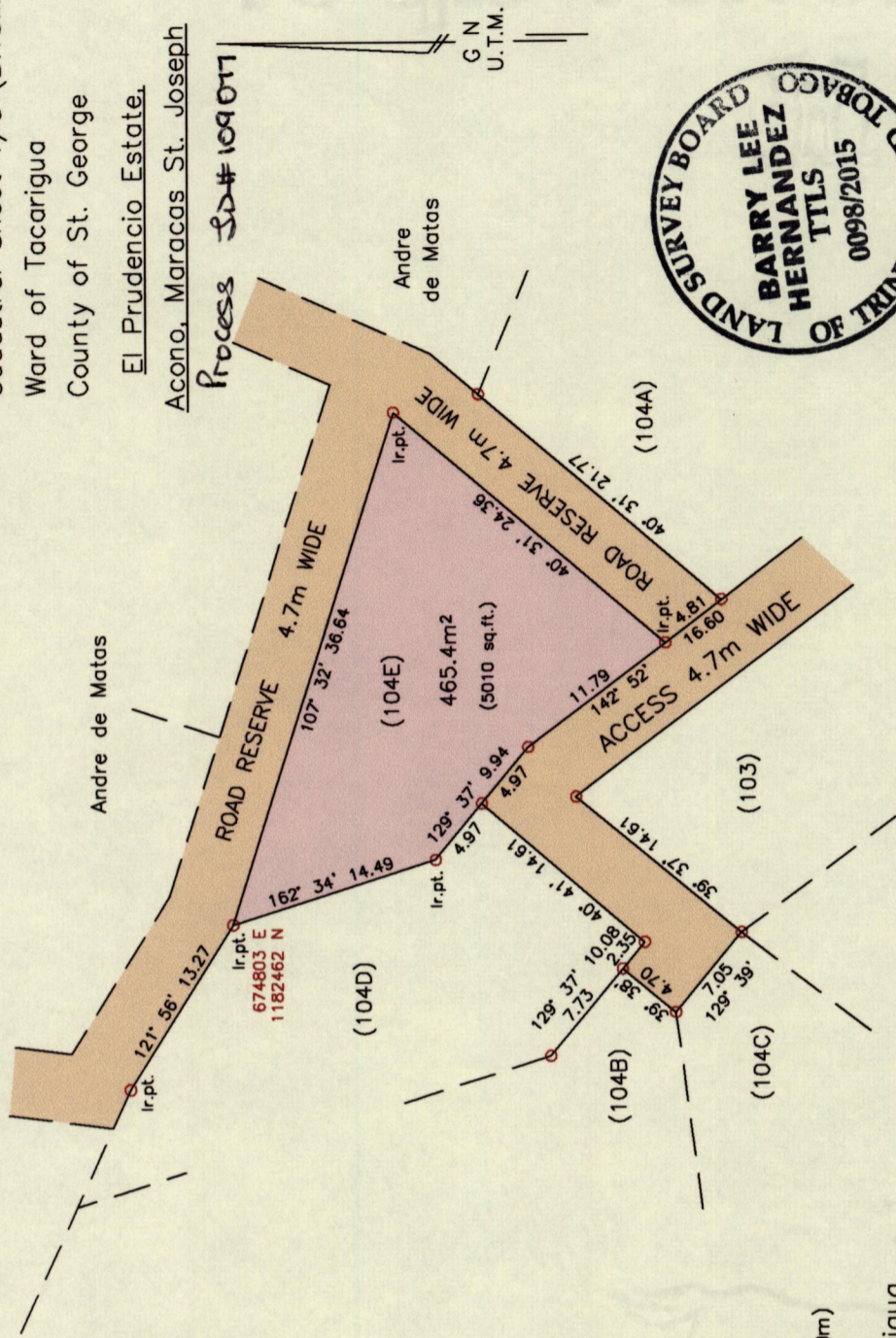
4

Cadastral Sheet 14D
1/a (B.13.M.)
Ward of Tacarigua
County of St. George
El Prudencio Estate,
Aono, Maracas St. Joseph
Process SD# 109017



SCALE 1:500
Distances are in metres

G112012E.DWG



Reference: Bk.1182 Fol.210
Notes:
o Denotes Ir.f.d. unless otherwise stated
Bearings are U.T.M. Grid based on Solar Observations
Previous surveys of Lots 104A, 104B, 104C by Barry Hernandez in March & Dec.2012 and May 2014 for Andre de Matas
Coordinates obtained by handheld GPS (UTM Zone 20, Naparima ± 5.0m)

PLAN of a parcel of land coloured pink in the Ward of Tacarigua
Containing four hundred and sixty five point four square metres
Surveyed by me, with due authority, in April 2015 for Andre de Matas

Certified Correct in accordance with regulation 25(1) of the Land Surveyors Regulations 1998.

Checked by *Barry Hernandez* 09th April 2015.
Entered on
and Tobago Land Surveyor,.....

