
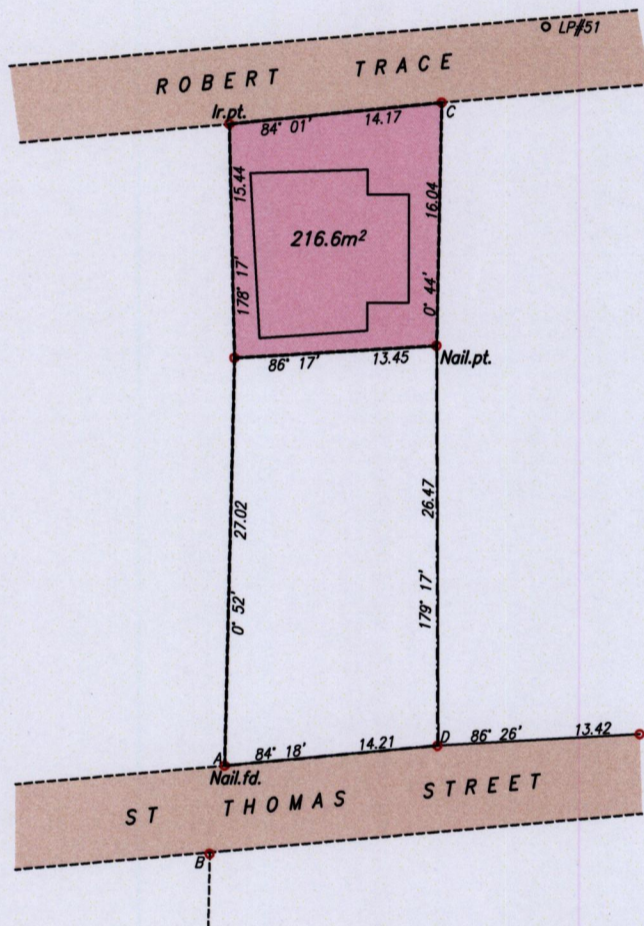
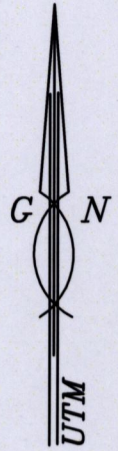


1503

37

Process SDH 110055

Cadastral Sheet B.18.J. $\frac{24A}{1/b}$
Ward of Tacarigua
County of St. George



D - Ir.f.d. N 1177669
E 676216
Hand held G.P.S.
U.T.M. Naparima Zone 20

Line	Bearing	Distance
A-B	189° 35'	5.90
C-LP#51	53° 20'	8.48

- Wire Fence
- Wall
- o Denotes Ir.f.d unless otherwise stated

SCALE 1/500
Distances are in metres

Bearings are UTM Grid based on Solar Observations

PLAN of a Parcel of land coloured pink in the Ward of Tacarigua
Containing two hundred and sixteen point six square metres

Surveyed by me with due authority in May 2015 for Michael James

Certified correct in accordance with Regulation 25 (1) of the Land Surveyors' Regulations 1998,

Entered:

MINISTRY OF FOOD PRODUCTION
LAND AND MARINE AFFAIRS
JUN 02 2015
#42
Lands & Surveys Division

[Signature]
Trinidad & Tobago Land Surveyor 2.....*[Signature]*.....2015