
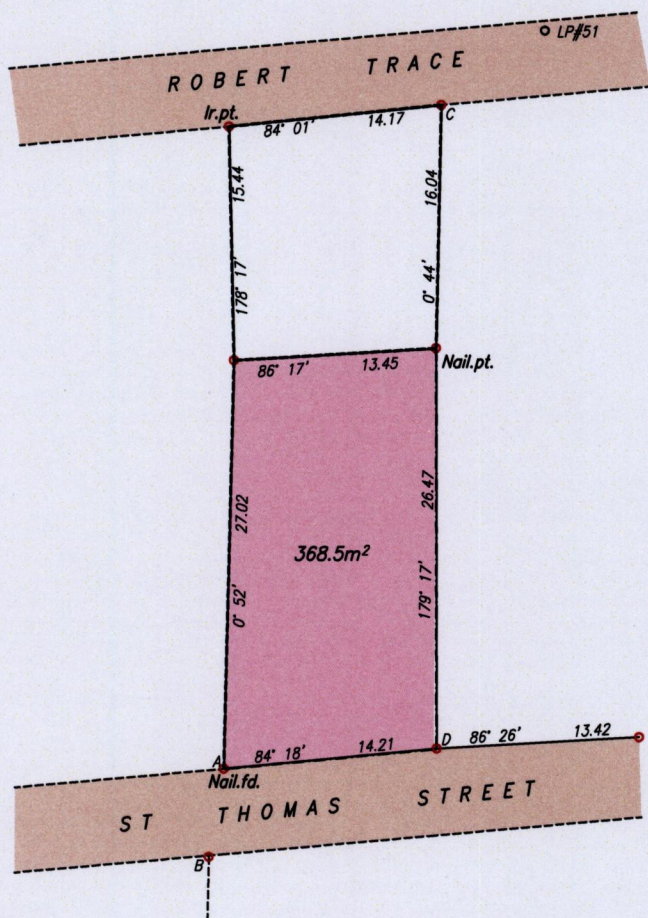



1563

36

Process SD#110048

Cadastral Sheet B.18.J.  $\frac{24A}{1/b}$   
Ward of Tacarigua  
County of St. George



D - Ir.f.d. N 1177669  
E 676216  
Hand held G.P.S.  
U.T.M. Naparima Zone 20

Line	Bearing	Distance
A-B	189° 35'	5.90
C-LP#51	53° 20'	8.48

--- Wire Fence

----- Wall

○ Denotes Ir.f.d unless otherwise stated

Bearings are UTM Grid based on Solar Observations

PLAN of a Parcel of land coloured pink in the Ward of Tacarigua  
Containing three hundred and sixty eight point five square metres


Surveyed by me with due authority in May 2015 for Michael James

Certified correct in accordance with Regulation 25 (1) of the Land Surveyors' Regulations 1998,

Entered

SCALE 1/500

Distances are in metres



Trinidad & Tobago Land Surveyor *[Signature]* 2<sup>nd</sup> June 2015