
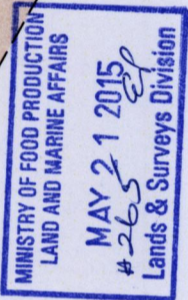
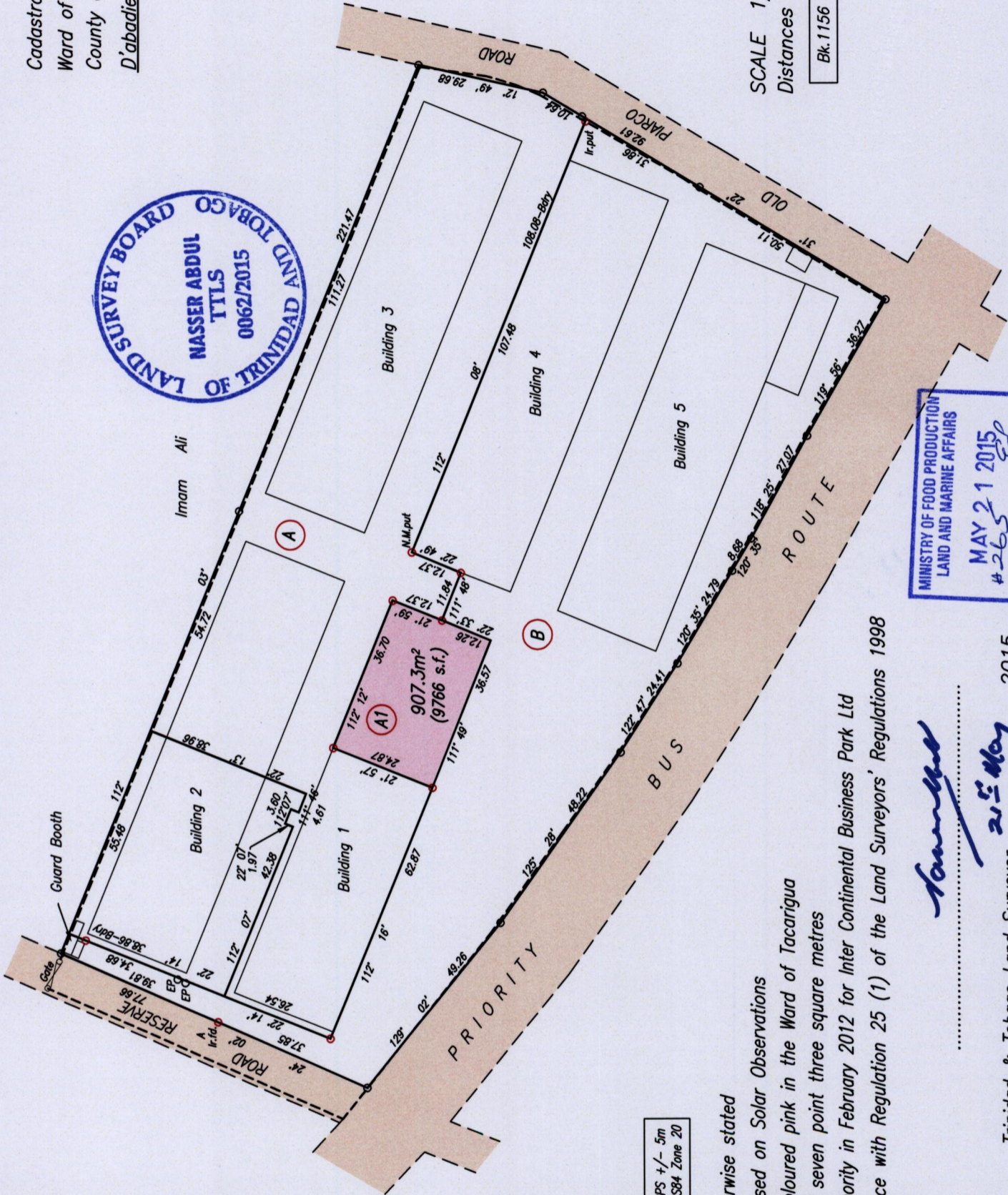


Cadastral Sheet B.24.B.
Ward of Tacarigua
County of St. George
D'abadie



SCALE 1/1250
Distances are in metres

Bk.1156 Fol.87



RD 16648/1985

Process SR# 109501

--- Wall

A Ir.f.d. N 1175469 Hand Held GPS +/- 5m
E 683561 UTM proj. WGS84 Zone 20

○ Denotes Nail put unless otherwise stated
Bearings are Cassini Grid based on Solar Observations
PLAN of a Parcel of land coloured pink in the Ward of Tacarigua
Containing nine hundred and seven point three square metres
Surveyed by me with due authority in February 2012 for Inter Continental Business Park Ltd
Certified Correct in accordance with Regulation 25 (1) of the Land Surveyors' Regulations 1998

Toussaint
2015 May

Entered on.....
Trinidad & Tobago Land Surveyor2015