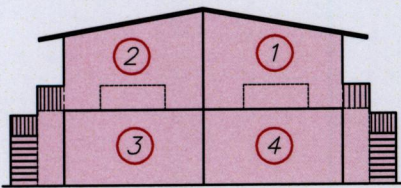
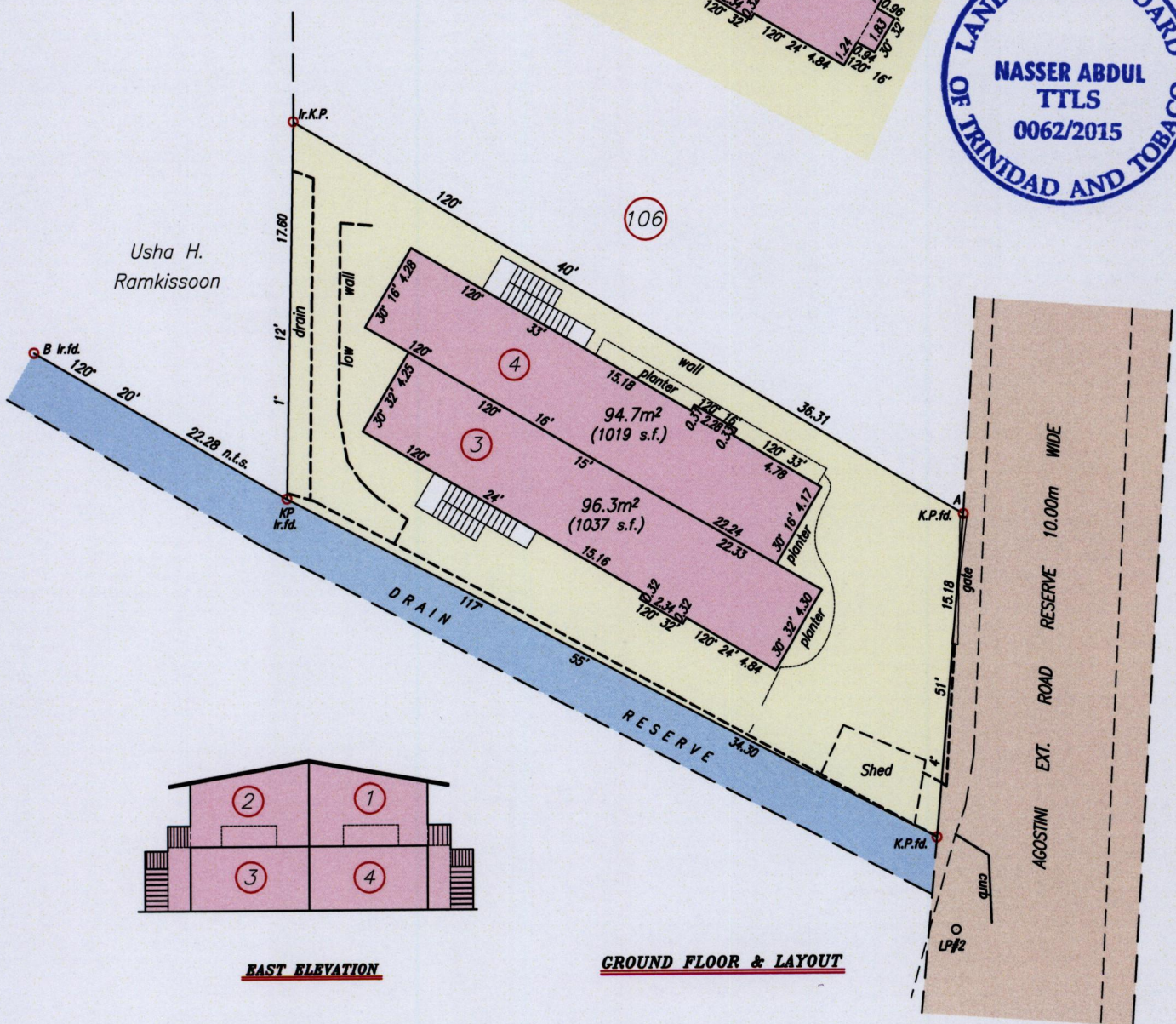

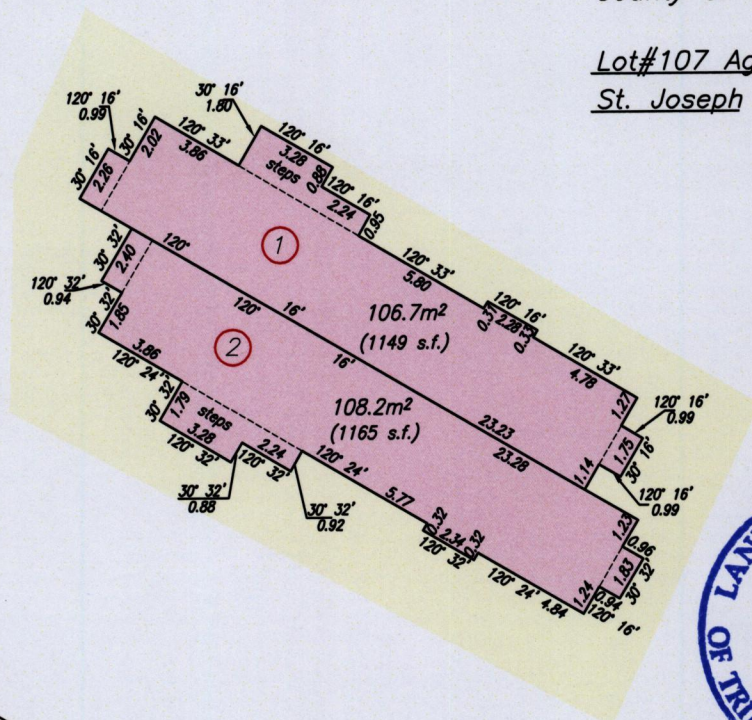



RD# DE2010 007544 23D001

Process ID# 109012

Cadastral Sheet B.17.L. 13F  
Ward of Tacarigua 4/c  
County of St. George

Lot#107 Agostini Ext.  
St. Joseph



EAST ELEVATION

GROUND FLOOR & LAYOUT


Total Area of site - 517.7m<sup>2</sup> (5572 s.f.)

A K.P.fd. N 1178220 Hand Held GPS +/- 5m  
E 672927 UTM proj. WGS84 Zone 20

--- wall  
Common Area  
SCALE 1/300  
Distances are in metres

Bearings are Cassini Grid based on Solar Observations  
PLAN of 4 Apartments coloured pink in the Ward of Tacarigua  
Surveyed by me, with due authority, in March 2014 for Gerard Precilla  
Certified Correct in accordance with Regulation 25 (1) of the Land Surveyors' Regulations 1998,

*[Handwritten signature]*



Entered on

Trinidad & Tobago Land Surveyor *s. Auld* 2015