

1563

29

U.P.R.N No.....

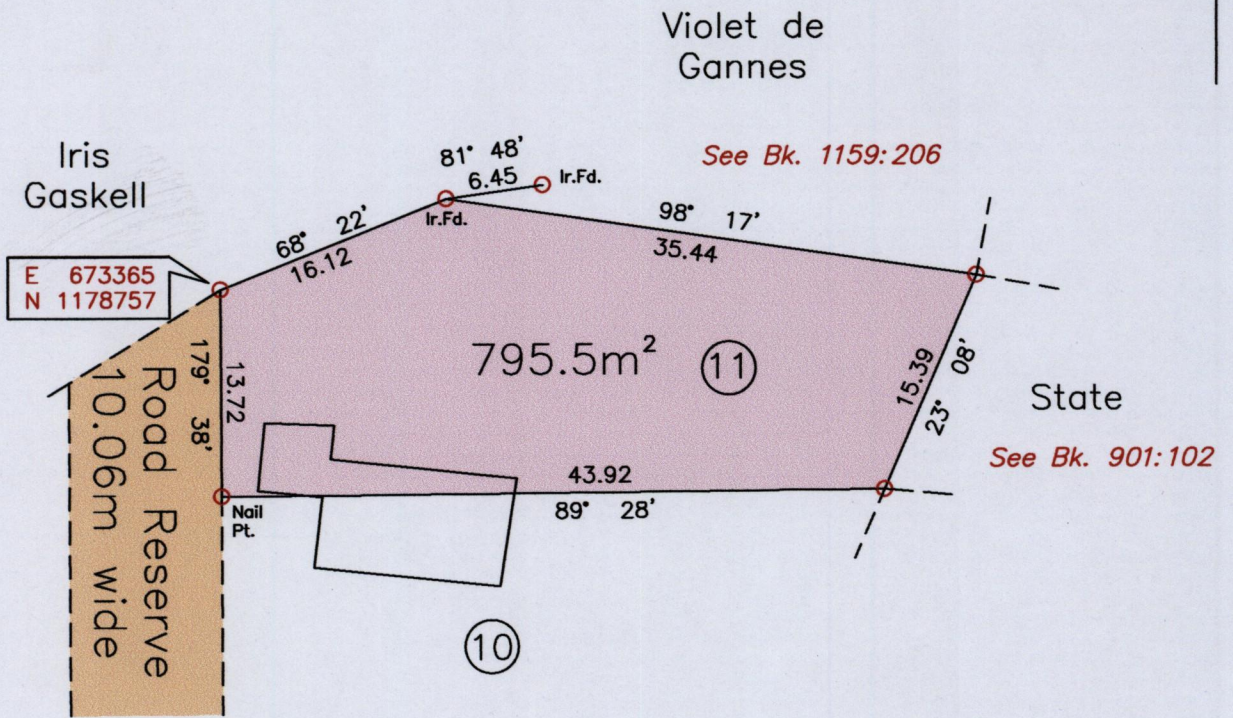

Cadastral Sheet B.17.L  $\frac{13F}{4/d}$

Registered Deed #: 795/1990


Ward of Tacarigua

Process ID# 109496

County of St. George



See Plan BG 26



Co-ordinate obtained from hand held GPS

WGS 84 U.T.M. Zone 20 (-/+ 5.00m)

○ Denotes Iron put except otherwise stated

Bearings are U.T.M. Grid based on Solar Observations

Note : To obtain Cassini bearings add 18 minutes

SCALE 1/500

Distances are in metres

Plan of a Parcel of land coloured pink in the Ward of Tacarigua

Containing seven hundred ninety five point five square metres

Surveyed by me, with due authority, in March 2015 for Kelvin John

Certified correct in accordance with Regulation 25 (1) of the Land Surveyors' Regulations 1998

Checked by.....

*H. Somarsingh*

Entered on.....

Trinidad and Tobago Land Surveyor (TTLS) *relto May* 2015

