

1563

28

U.P.R.N No.....

Cadastral Sheet B.18.0. $\frac{24A}{2/b}$



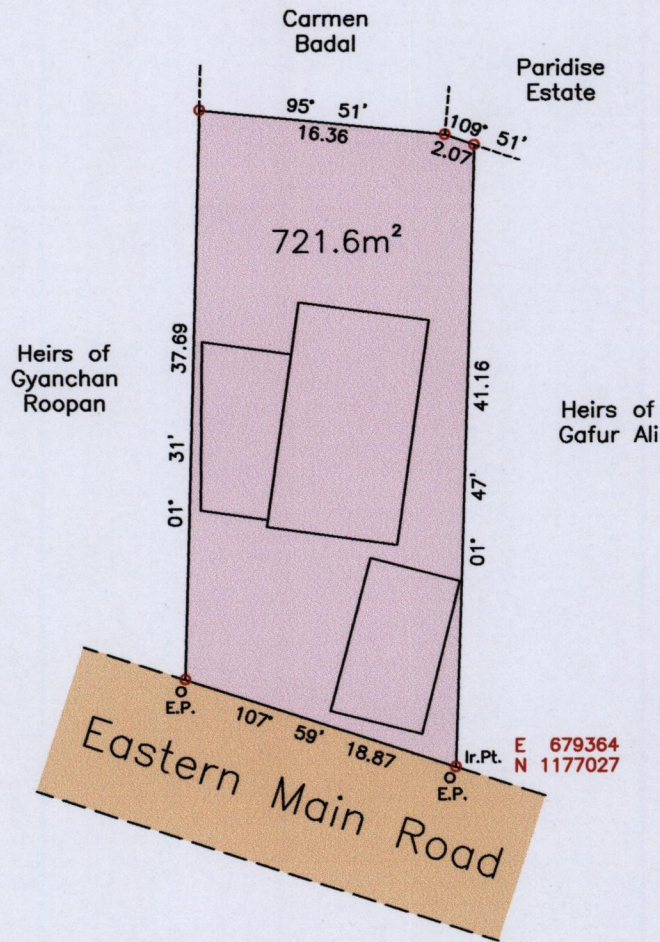
Registered Deed #: 8777/1985

Ward of Tacarigua

Process ID# 109494

County of St. George

Dinsley Village



See Bk. 1114:23
 See Plan BA 80
 See Plan AN 161

Co-ordinate obtained from hand held GPS

WGS 84 U.T.M. Zone 20 (-/+ 5.00m)

○ Denotes Iron Found except otherwise stated

Bearings are U.T.M. Grid based on Solar Observations

Note : To obtain Cassini bearings add 18 minutes

SCALE 1/500

Distances are in metres

Plan of a Parcel of land coloured pink in the Ward of Tacarigua

Containing seven hundred twenty one point six square metres

Surveyed by me, with due authority, in April 2015 for Vena Singh

Certified correct in accordance with Regulation 25 (1) of the Land Surveyors' Regulations 1998

Checked by.....

Hugo Somarsingh

Entered on.....

Trinidad and Tobago Land Surveyor (TTLS) *14th May* 2015

