

U.P.R.N. No.

Cadastral Sheet B.22.D., 23 C

Reg. Deed No. DE 197415305035

Ward of Tacarigua

2/d

Process SD # 109491

Valsayn North


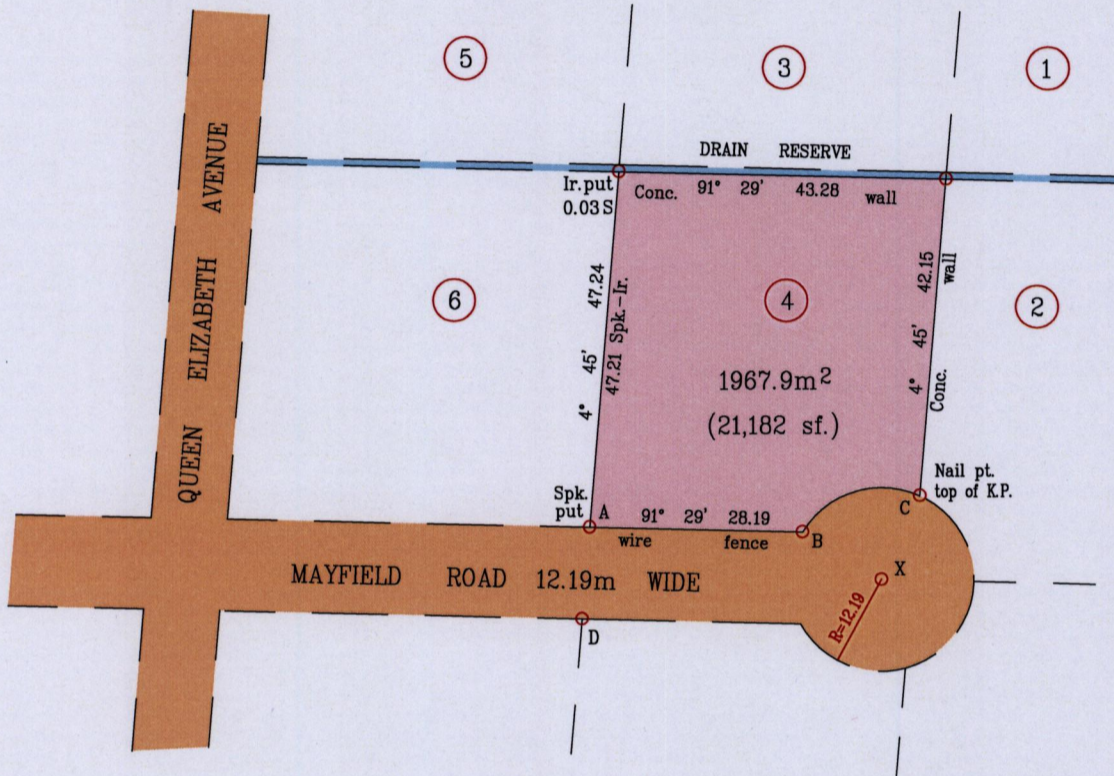
1563

County of St. George

26

G. N.

Cassini



Spk.put(A) - 673342mE
1176308mN
UTM. Zone20,WGS84(+/-5.0m)
Hand Held G.P.S. Coordinates.

A-D	184° 45' 12.13
B-X	121° 11' 12.23
B-C	73° 12' 16.20

Vide: Plan E.J.100

SCALE 1/ 1000

Distances are in metres

○ Denotes Iron found except where otherwise stated


Bearings are Cassini Grid based on Solar Observations.

Plan of a Parcel of land coloured pink in the Ward of Tacarigua

Containing one thousand nine hundred and sixty seven point nine square metres

Surveyed by me, with due authority in May 2015 for Joyce Brenda Chinasing

Certified Correct in accordance with Regulation 25(1) of the Land Surveyors Regulation 1998.



Entered on.....

Gerard Buchun

Trinidad and Tobago Land Surveyor(TTLS)..... 18/05/ 2015