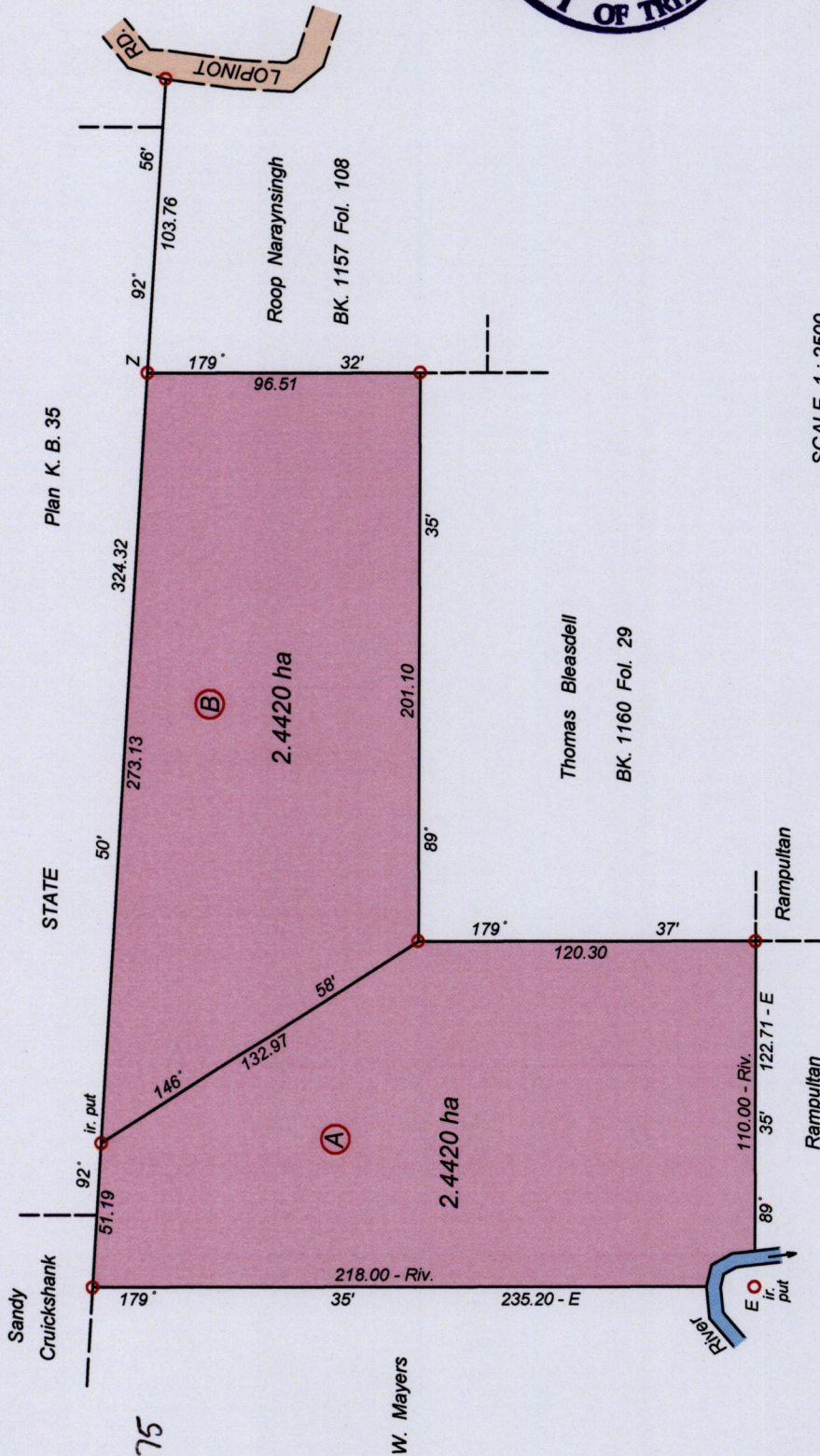
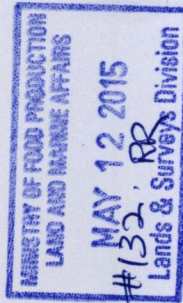

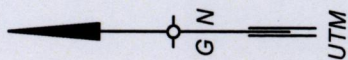


Cadastral Sheet B.19.I. 14E  
3/d

Ward of Tacarigua

County of St. George

R. D. 5445 / 1983



SCALE 1 : 2500

Distances are in metres

Process #109475

Z - N1179310, E682466

Coordinates taken on hand held Garmin GPS Receiver Napanima +/- 5 metres point Z

- Denotes iron found except otherwise stated
- Bearings are UTM Grid based on Solar Observations

PLAN of 2 parcels of land coloured pink in the Ward of Tacarigua  
 Containing together four point eight eight zero zero hectares  
 Surveyed by me, with due authority, in April 2015 for Rajkumar Dukharan  
 Certified Correct in accordance with Regulation 25 (1) of the  
 Land Surveyors Regulations 1998.

Checked by ..... Murchison Pierre .....

Entered on ..... Trinidad & Tobago Land Surveyor 5th May, 2015 .....

5477  
248