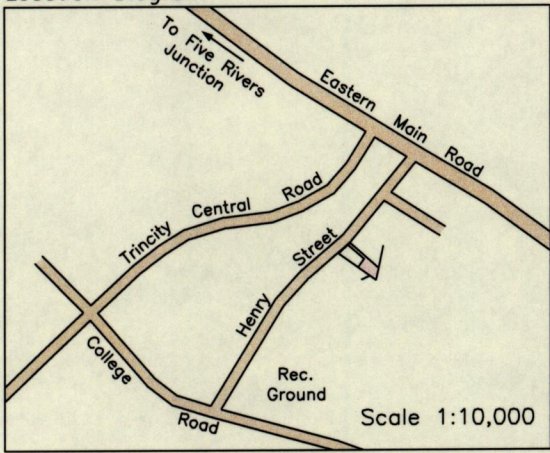


1563

183

Location Diagram

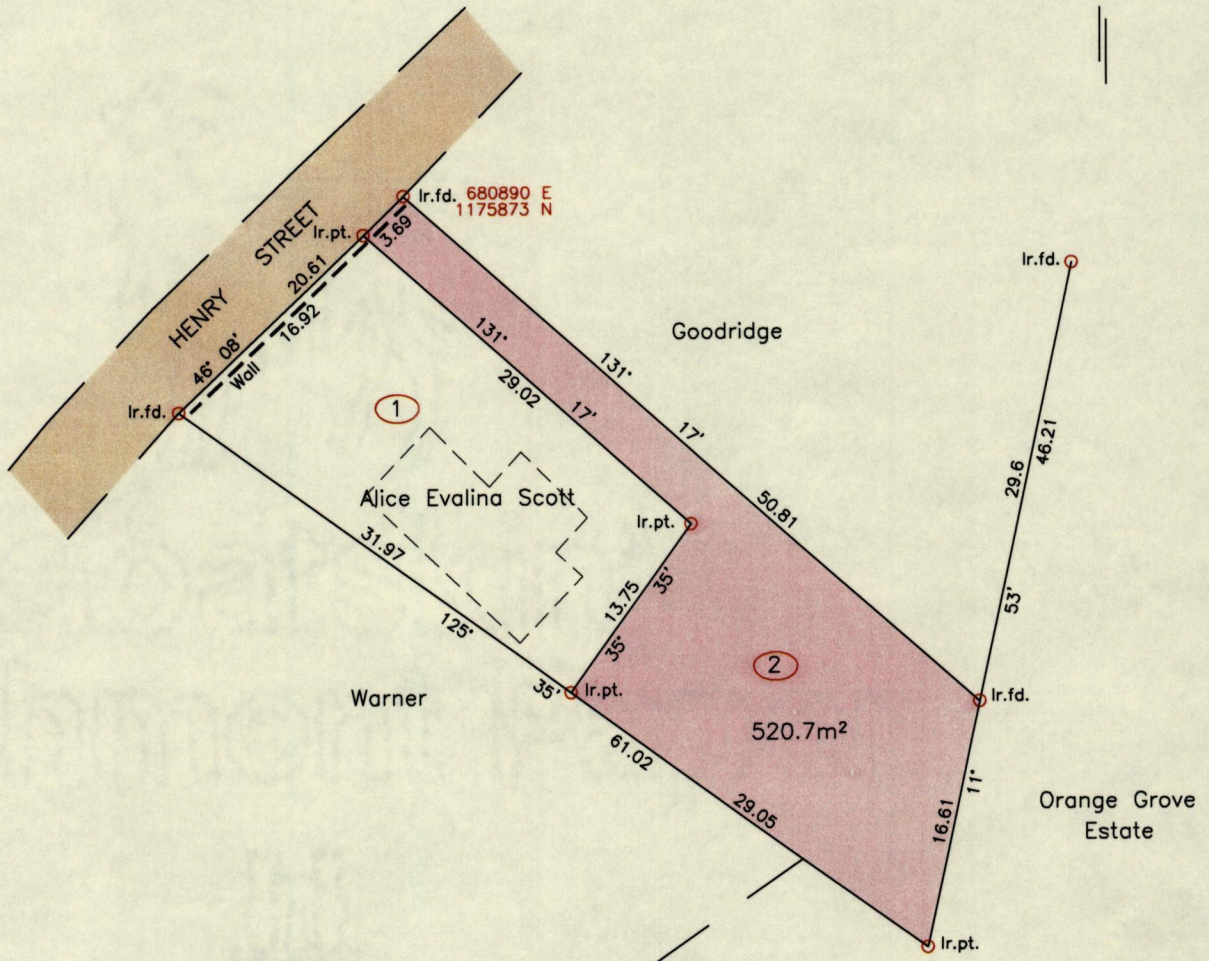


24B
Cadastral Sheet 1/c B.23.D.
Ward of Tacarigua
County of St. George

Arouca

Process *Js#109464*

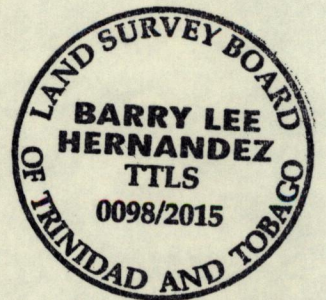
G N
U.T.M.



SCALE 1:500
Distances are in metres

References:
C.T.Vol.2738 Fol.171
C.T.Vol.1604 Fol.107

Notes: Bearings are U.T.M. Grid based on Solar Observations
Coordinates obtained by Handheld GPS (UTM Zone 20, Naparima ± 5.0m)



PLAN of a parcel of land coloured pink in the Ward of Tacarigua
Containing five hundred and twenty point seven square metres
Prepared by me, with due authority, in April 2015 from a survey by
Jeffrey Bartholomew in October 1980 for *Aldwyn Aquí*
Certified Correct in accordance with Regulation 25(1) of the Land Surveyors Regulations 1998.

Checked by *Barry Hernandez*
Entered on Trinidad and Tobago Land Surveyor, *30th April* 2015.

