
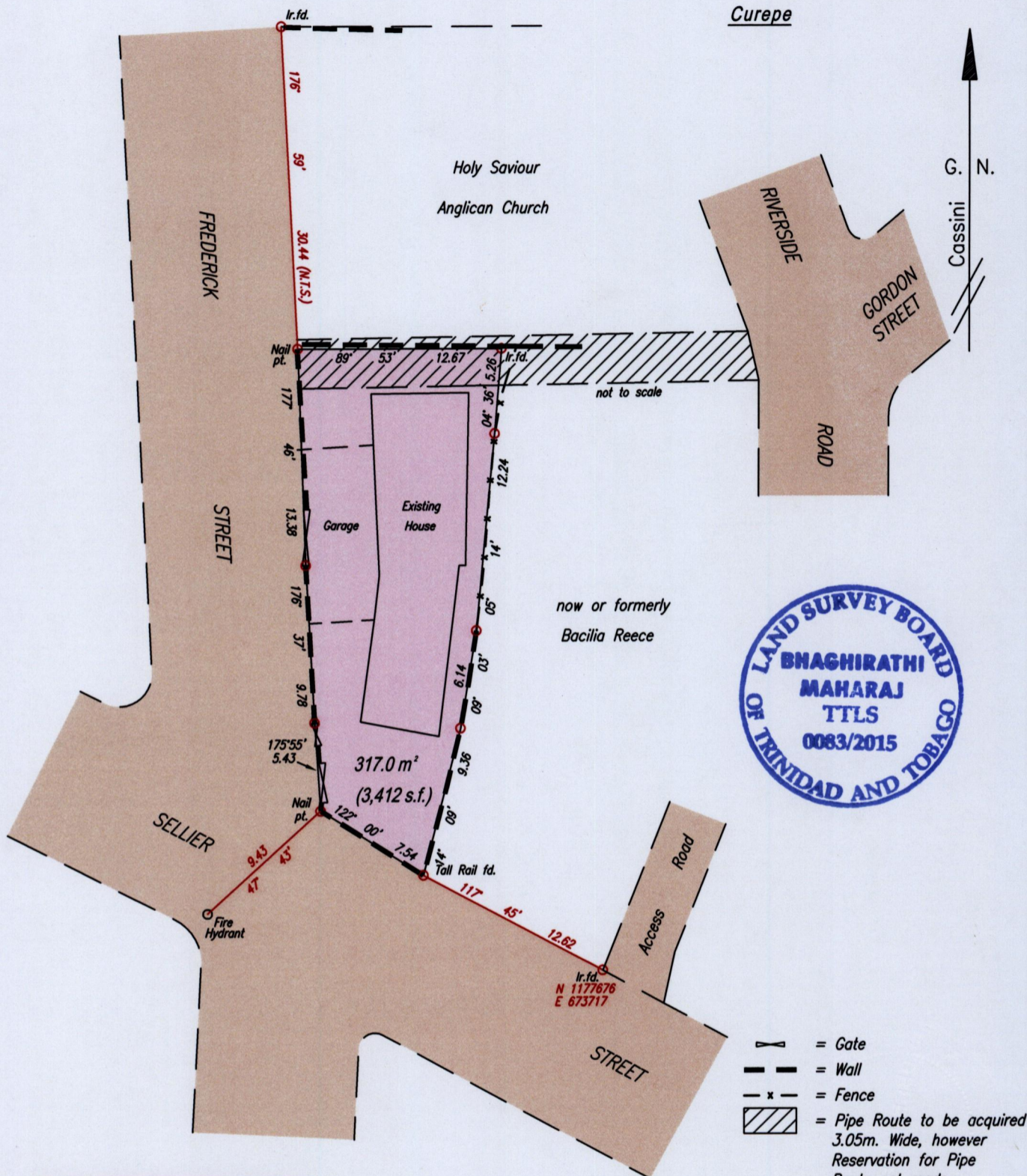


Process #109119

Vide : Bk.1150/53
PLAN X.D.63

Cadastral Sheet B.17.L. 23C
Ward of Tacarigua 2/b
County of St. George
Curepe




Coordinates obtained by Hand Held GPS
U.T.M. Naparima +/- 5m

- = Gate
- = Wall
- = Fence
- = Pipe Route to be acquired 3.05m. Wide, however Reservation for Pipe Route not made Vide: Plan X.D. 63

SCALE 1:350

Distances are in metres

○ Denotes No mark put except where otherwise stated
 Bearings are Cassini grid based on solar Observations
 PLAN of a Parcel of land coloured pink in the Ward of Tacarigua
 Containing three hundred and seventeen square metres
 Surveyed by me, with due authority, in December 2014 at the request of Rohana Salina Khan
 Certified Correct in accordance with Regulation 25 (1) of the Land Surveyors Regulations 1998.



Checked by Bhaghirathi Maharaj
 Entered on Trinidad & Tobago Land Surveyor. 15th April 2015.