
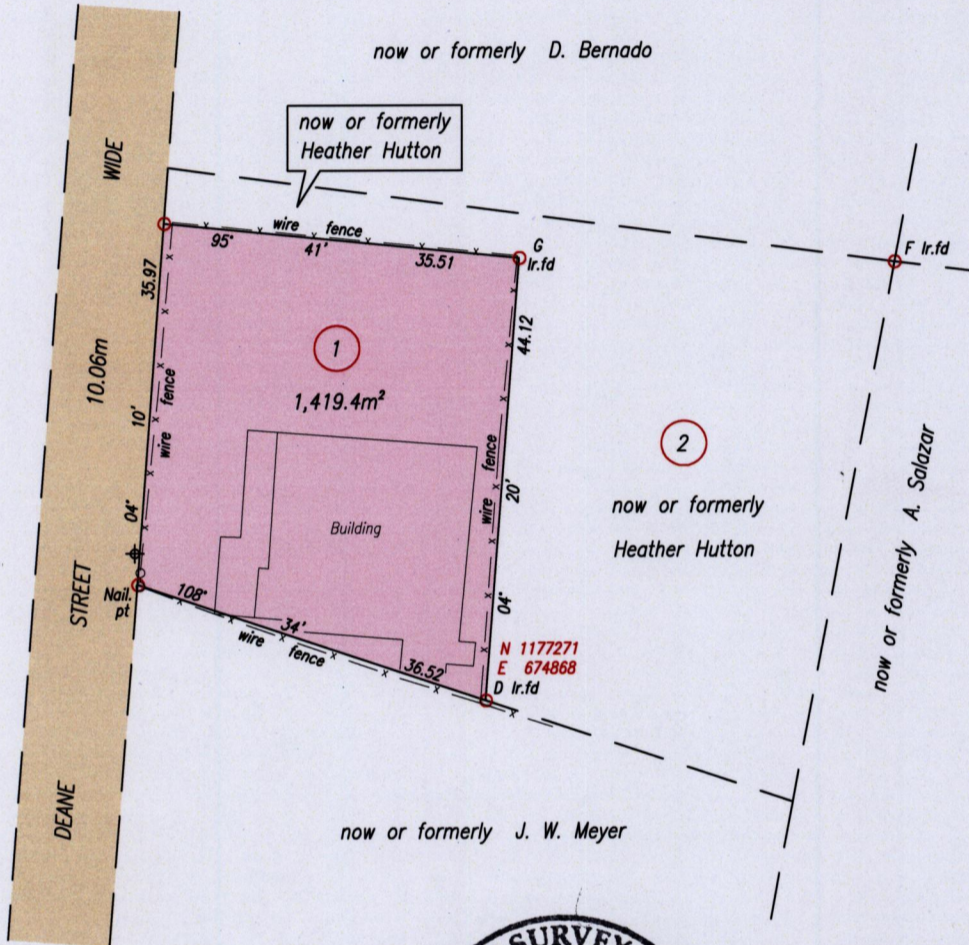



REFERENCES

Bk.922 fol.295
Bk.922 fol.288

Cadastral Sheet B.17.M 24A
1/a
Ward of Tacarigua
County of St.George

Process SD#109112



⊕ Electricity Pole
⊗ Gate
G - F : 90° 47' 37.25

○ Denotes Iron put except where otherwise stated
Bearings are Cassini Grid based on Solar Observations
Co-ordinates are Naparima/UTM derived using handheld GPS (+/-5m)
PLAN of a Parcel of land coloured pink in the Ward of Tacarigua
Containing one thousand four hundred and nineteen point four square metres
Surveyed by me, with due authority, in April 2015 at the request of Hardutt Punwasee
Certified Correct in accordance with Regulation 25 (1) of the Land Surveyors Regulations 1998

SCALE 1:750
Distances are in metres

Checked by *Christian Persad*

Entered on Trinidad & Tobago Land Surveyor. . . 20th April 2015.
PATH = ADA003 D:/VIKAB/DEANE ST.DWG



79P