

Process ID# 109107

U.P.R.N. No.


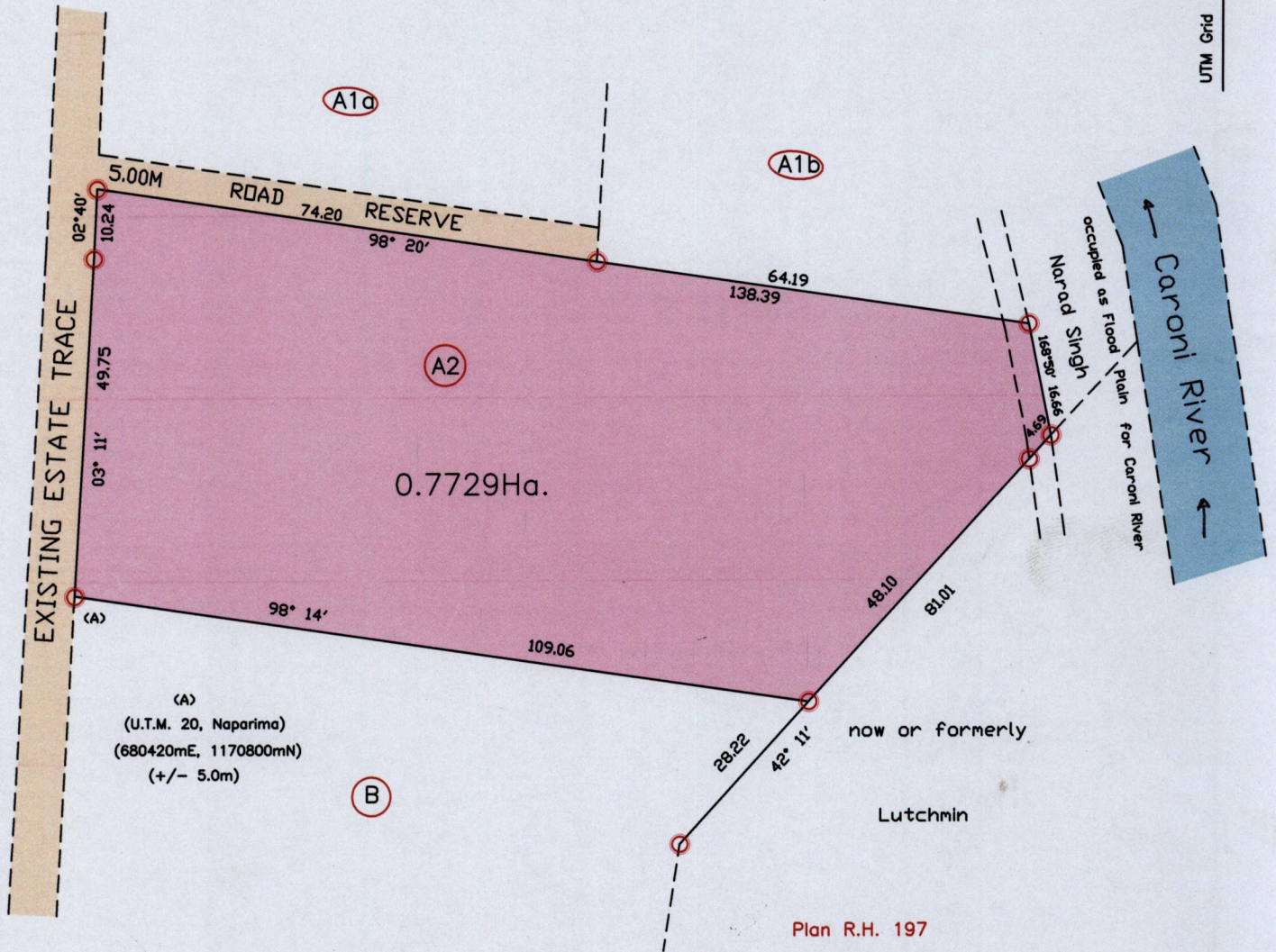

R.D. 200800125846

Cadastral Sheet D.2.D. 24E
1/c

County of St. George

Ward of Tacarigua

KELLY VILLAGE
REDEFINITION SURVEY



SCALE 1 : 1000

Distances are in metres

○ Denotes Iron Found, unless otherwise stated.

Bearings are UTM Grid based on Solar Observations.

PLAN of a Parcel of land coloured pink in the Ward of Tacarigua.

Containing Zero Point Seven Seven Two Nine Hectare.

Redefined by me, with due authority in April 2015 at the request of V. Samlal.

Certified correct in accordance with Regulation 25 (1) of the Land Surveyors Regulations 1998.

Entered on _____

Trinidad and Tobago Land Surveyor

15th April

2015.

