
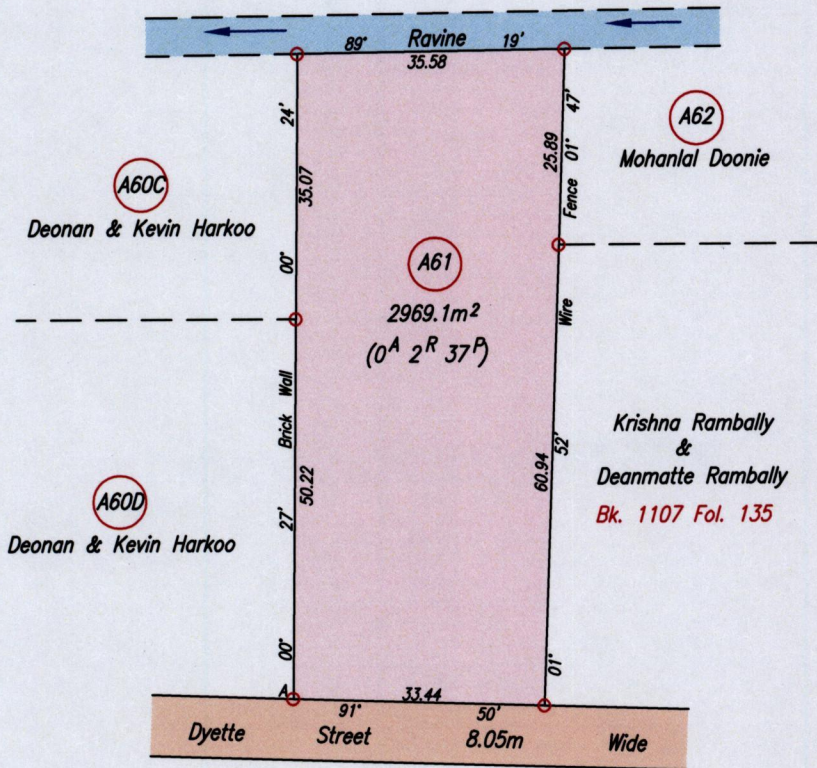


1562

93

U.R.P.N.
Process #109681

^{24D}
Cadastral Sheet D.3.F. 3/d
Ward of Cunupia
County of Caroni
Vide Plan DL52



Point A


Co-ordinates obtained by Hand Held G.P.S. (Nap. Datum Zone 20)
Accuracy ± 3m
E 677350m
N 1167514m

SCALE 1/1000
Distances are in metres

Note: To obtain Cassini bearing + 18 minutes
○ Denotes Iron found except otherwise stated
Bearings are U.T.M. Grid based on Solar Observations

Plan of a Parcel of land coloured pink in the Ward of Cunupia
Containing two thousand nine hundred and sixty nine point one square metres
Surveyed by me, with due authority, on 24th April 2015 for Winston Solomon
Certified Correct in accordance with Regulation 25 (1) of the Land Surveyors' Regulations 1998

Ganeshdath Ramcharitar
Trinidad & Tobago Land Surveyor



Entered on