

U.P.R.N. No.

Reg. Deed.No. 1332/2000

Process ID #109700

1502

Cadastral Sheet D.8.H., 34E

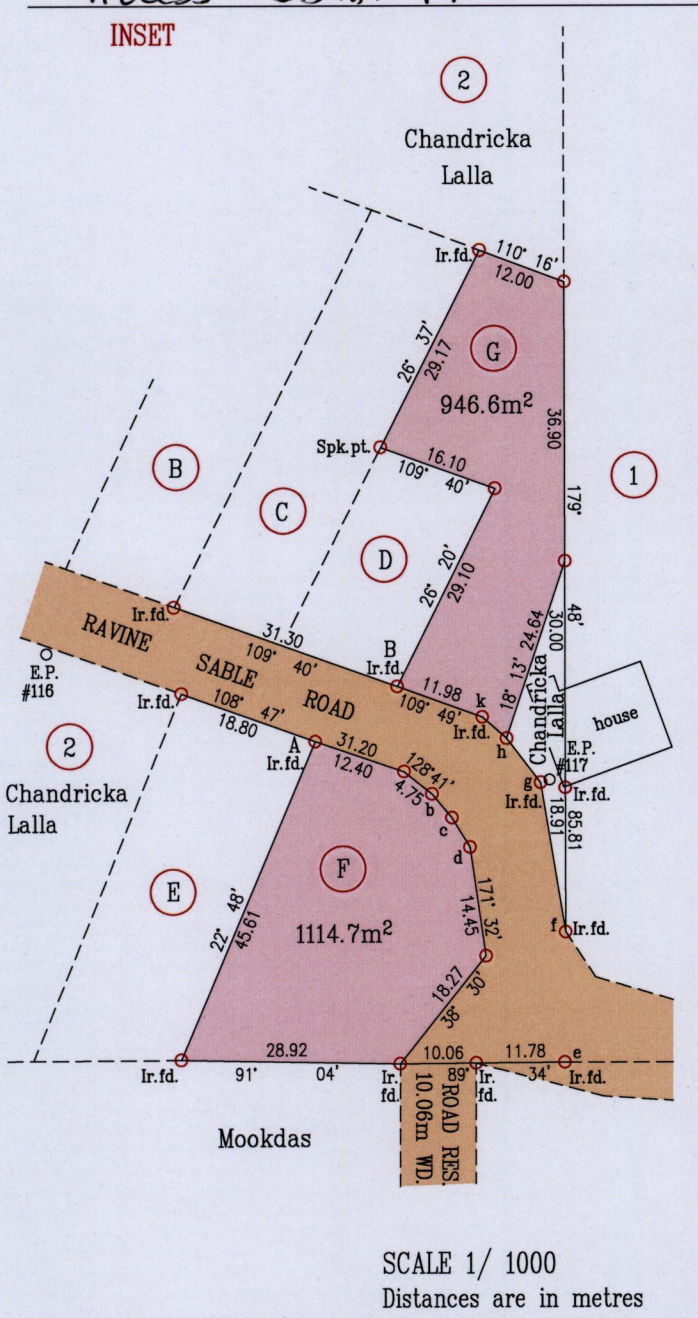
Ward of Chaguanas

County of Caroni

1/a

90

INSET



SCALE 1/ 1000  
Distances are in metres

A-B	56° 10'	13.04
k-h	131° 11'	4.29
h-g	142° 11'	7.40
g-f	170° 22'	19.94
f-e	180° 21'	17.27

b-c	139° 58'	4.11
c-d	148° 15'	4.56

Ir.fd.(A) - 681353mE  
1161062mN  
UTM. Zone20,WGS84(+/-5.0m)  
Hand Held G.P.S. Coordinates.


○ Denotes Iron put except where otherwise stated  
Bearings are Cassini Grid based on Solar Observations.

Plan of two Parcels of land coloured pink in the Ward of Chaguanas  
Containing together two thousand and sixty one point three square metres  
Surveyed by me, with due authority in April 2015 for Chandricka Lalla  
Certified Correct in accordance with Regulation 25(1) of the Land Surveyors Regulation 1998.

Entered on.....

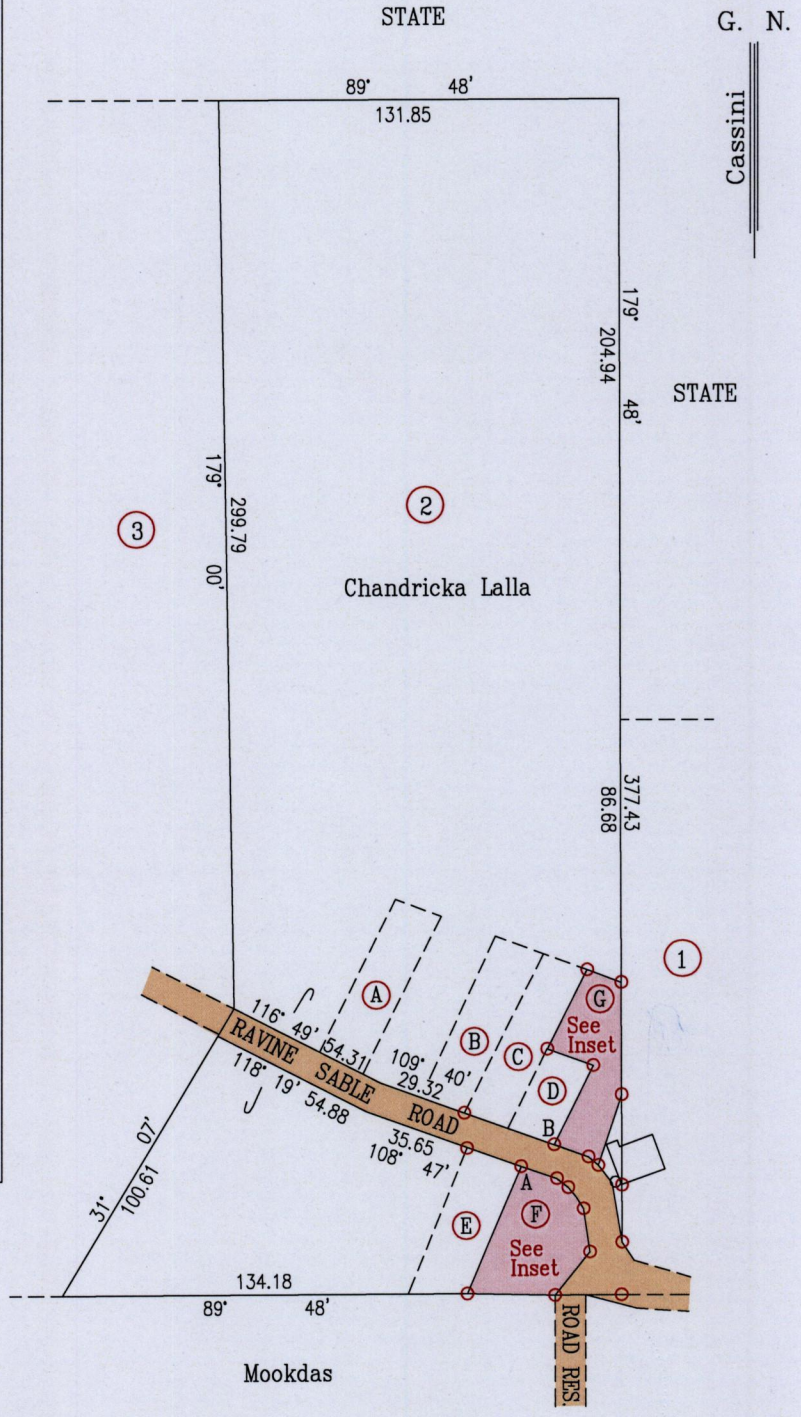


Vide: Plan G.A.210  
SCALE 1/ 2500  
Distances are in metres



*Gerard Buchun*

Trinidad and Tobago Land Surveyor(TTLS)..... 04/05/ 2015



G. N.  
Cassini