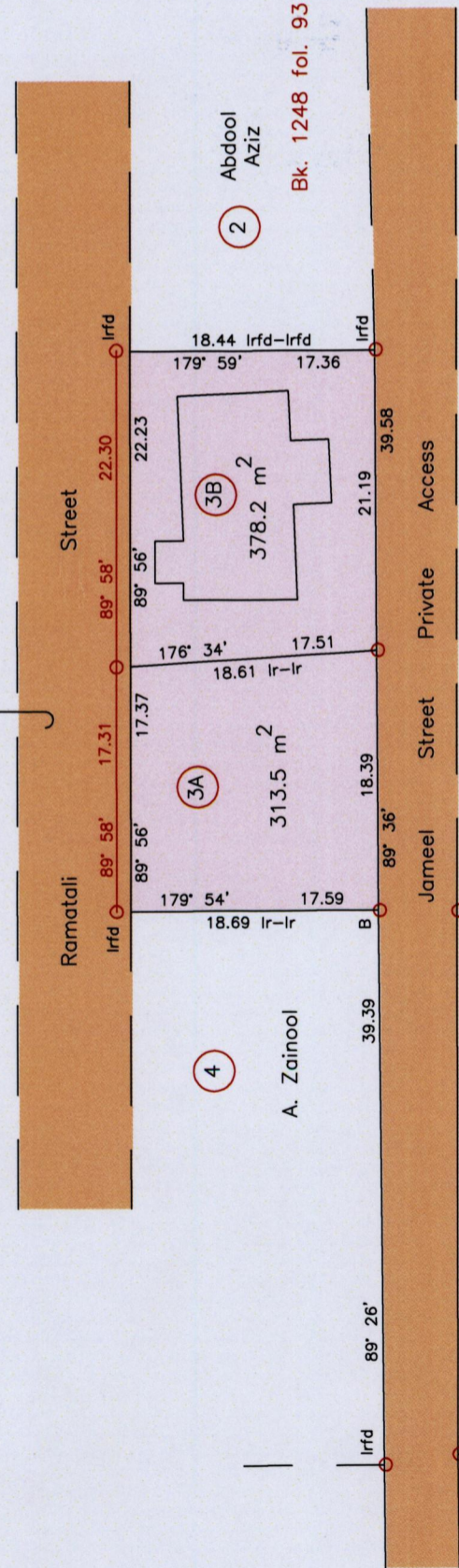


Borough of Chaguanas  
 County of Caroni  
 Cadastral Sheet D.2.L. 33C  
2/a  
 Charlieville

Process 109712




Iron B  
 1166625 mN  
 673100 mE

A-B = 359°54' 5.60

SCALE 1/500

Distances are in metres



1562



Bk. 1161 fol. 128

A. Zainool

Abdool Aziz  
 Bk. 1248 fol. 93

Coordinates are U.T.M. 20, Naparima (+/-3.0m)

○ Denotes Iron put except otherwise stated

Bearings are Cassini Grid based on Solar Observations


PLAN of 2 parcels of land coloured pink in the Borough of Chaguanas

Containing together six hundred and ninety one point seven square metres

Surveyed by me with due authority, in April, 2015 for Zahara Ali

Certified Correct in accordance with Regulation 25 (1) of The Land Surveyors Regulations 1998

Entered on.....



Trinidad & Tobago Land Surveyor. . . . . 2015

33