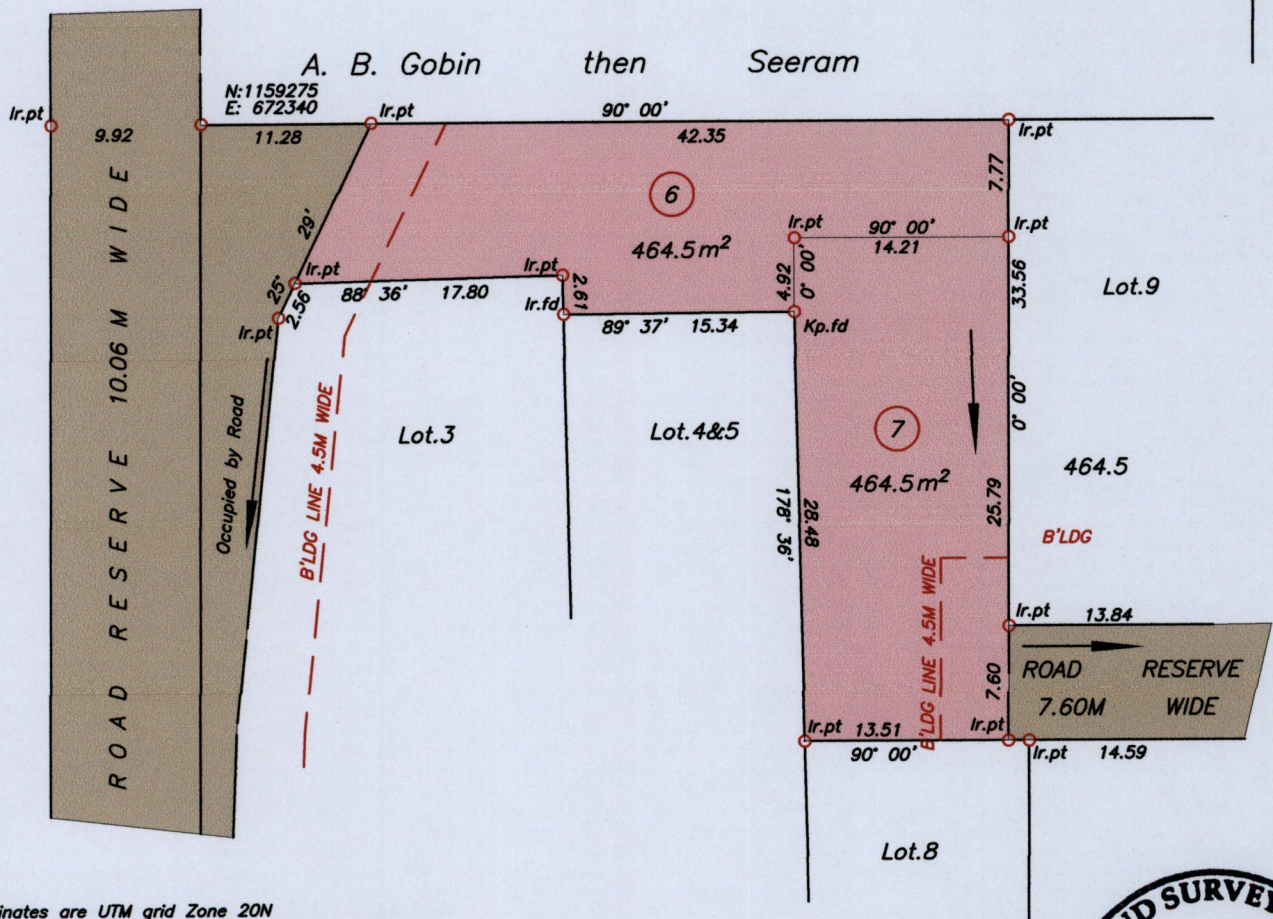
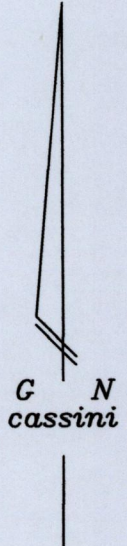


Process Id# 109761

Cadastral Sheet D.7.P. 33F/2/c
Borough of Chuguanas
County of Caroni



Co-ordinates are UTM grid Zone 20N
Co-ordinates +/-5m scaled from 1/10,000 ward sheet
Bearings are Cassini grid based on Magnetic Needle


○ Denotes iron put except otherwise stated.

Note: To obtain compass bearings add 0 minutes.

SCALE 1/500

Distances are in metres

PLAN of 2 Parcels of land coloured Pink in the Ward of Chuguanas
Containing together nine hundred and twenty nine point zero square metres
Surveyed by me with due authority in April 1999 for Nazim Mirza
Certified correct in accordance with regulation 25 (1)
of the Land Surveyors Regulations 1998.



Checked by.....

Entered.....

Mirza1

Leslie Akum-Lum
Trinidad & Tobago 29/4/15
Land Surveyor