

1502

85


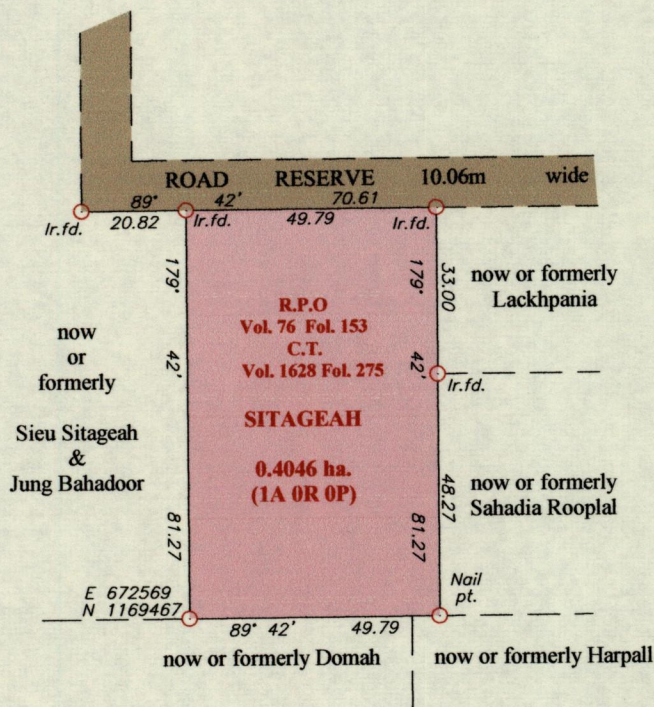
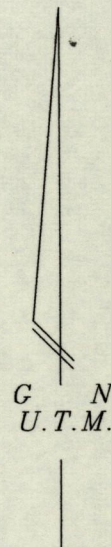
R.P.O. Redefinition Plan

Cadastral Sheet D.2.D 23F/4/a

Ward of Cunupia

County of Caroni

Process 20+109766



Vide Bk.79 fol.221 Bk.968 fol.29

SCALE 1/1500 Distances are in metres

○ Denotes Ir.pt. unless otherwise stated
Co-ordinates are U.T.M. Zone 20N Naparima Datum +/-5m obtained from a handheld GPS
Bearings are U.T.M. grid based on solar observations
Note: To obtain compass bearings add 18 minutes.

PLAN of the Perimeter of a Parcel of land coloured pink in the Ward of Cunupia Redefined by me, with due authority, in June 2014 for the Heirs of SITAGEAH Certified Correct in accordance with Regulation 25 (1) of the Land Surveyors Regulations 1998

Checked by.....
Entered..... Trinidad & Tobago Land Surveyor. 1st May 2015

