

U.P.R.N. No.

Cadastral Sheet D.9.B., 34B

Reg.Deed No. DE200601836682-plot#83

Reg.Deed No. DE200601836703-plot#95

1562

Ward of Cunupia

County of Caroni

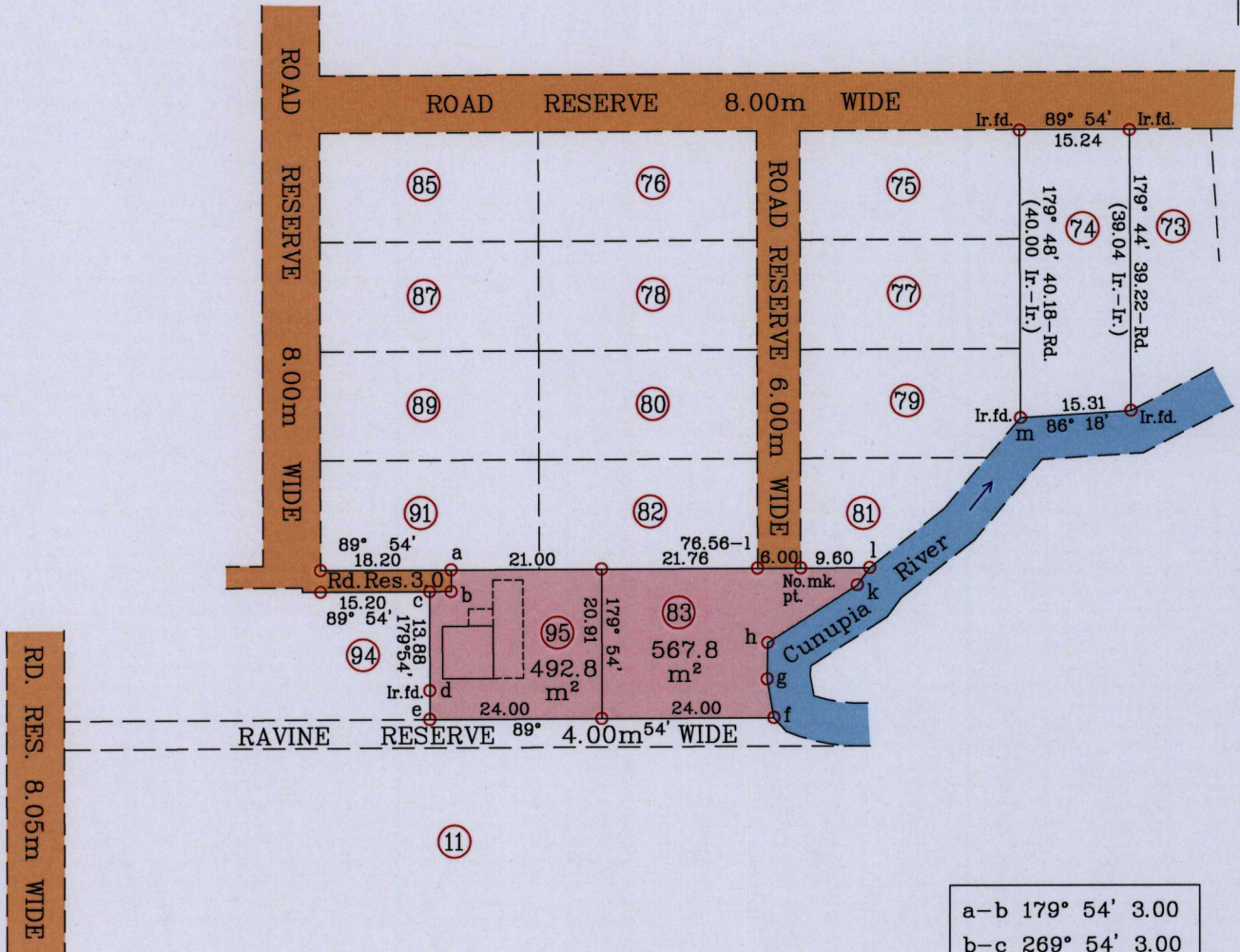
4/a

79

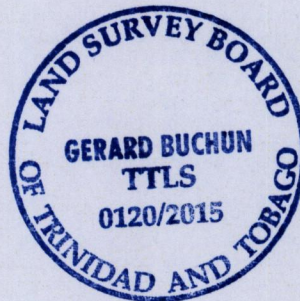
Process ID#109287

G.N.

Cassini



a-b	179° 54'	3.00
b-c	269° 54'	3.00
d-e	179° 54'	4.03
f-g	350° 10'	5.48
g-h	00° 50'	5.12
h-k	57° 11'	14.82
k-l	36° 00'	2.95
l-m	45° 08'	29.51



Ir.pt.(a) - 683730mE
1164145mN
UTM. Zone20,WGS84(+/-5.0m)
Hand Held G.P.S. Coordinates.

Vide: Plan A.K.35

SCALE 1/ 1000

Distances are in metres

o Denotes Iron put except where otherwise stated

Bearings are Cassini Grid based on Solar Observations.

Plan of two Parcels of land coloured pink in the Ward of Cunupia
Containing together one thousand and sixty point six square metres


Surveyed by me,with due authority in March 2015 for Rohanie Albert & Julien Albert

Certified Correct in accordance with Regulation 25(1) of the Land Surveyors Regulation 1998.

Entered on.....

Gerard Buchun

Trinidad and Tobago Land Surveyor(TTLS)..... 13/04/ 2015



112