

U.R.P.N.


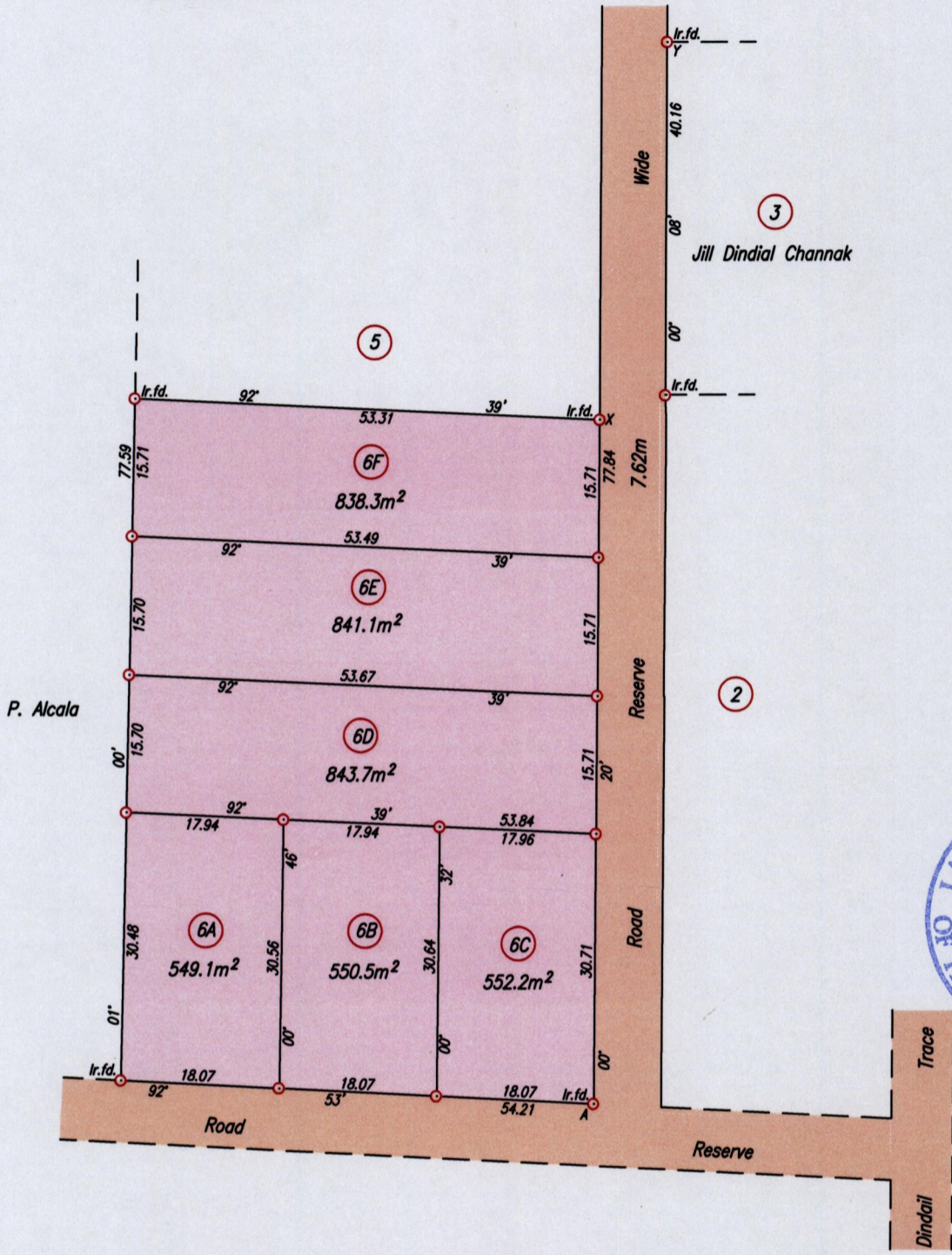
1562

Cadastral Sheet D.3.J. ^{34A} 1/b
Borough of Chaguanas
County of Caroni

61

Plan Annexed to Deed of Partition Reg. No. 15189/1992

Process ID#109426



Point A

Co-ordinates obtained by Hand Held G.P.S. (Nap. Datum Zone 20)
Accuracy ± 5m

E 677080m
N 1166549m

Note: To obtain Cassini bearing + 18 minutes

○ Denotes Iron put except otherwise stated
Bearings are U.T.M. Grid based on Solar Observations


Plan of 6 Parcels of land coloured pink in the Borough of Chaguanas
Containing together four thousand one hundred and seventy four point nine square metres
Surveyed by me, with due authority, on 17th August 2012 for Larry Aldwin Joseph
Certified Correct in accordance with Regulation 25 (1) of the Land Surveyors' Regulations 1998

LEGEND		
STA.	BEARING	DIST.
X - Y	10° 02'	43.62

SCALE 1/750
Distances are in metres

Ganeshdath Ramcharitar
17/4

Entered on Trinidad & Tobago Land Surveyor



492864P
-12