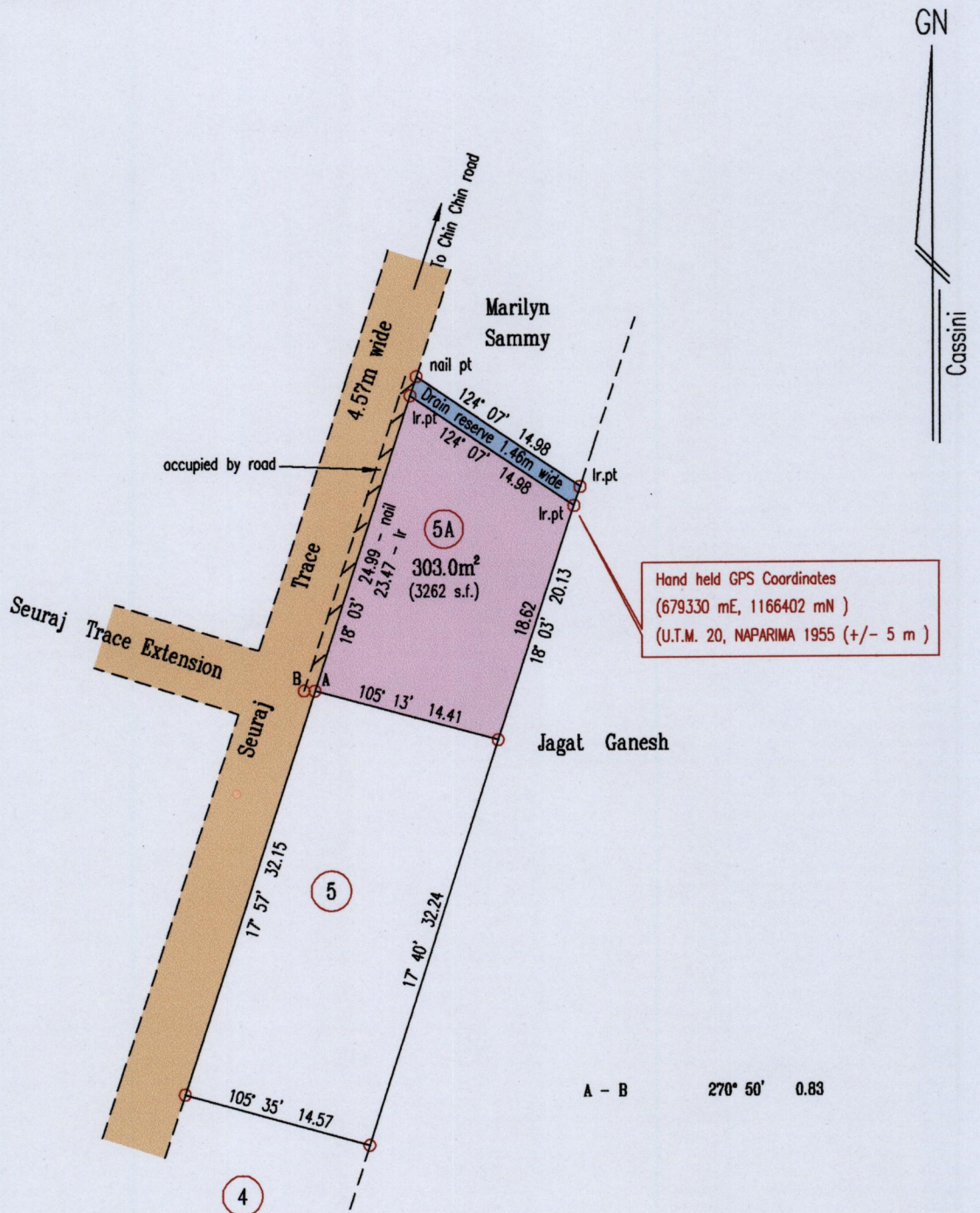


U.P.I.N. No.

Process 104 109444



Bearings are Cassini Grid based on Solar Obs.

SCALE 1:500

○ Denotes Iron Found unless otherwise stated

Distances are in Metres


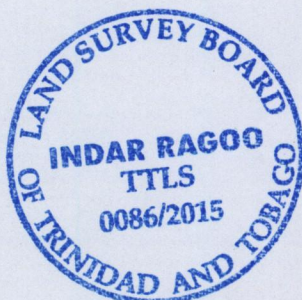
Plan of a Parcel of land coloured pink in the Ward of Cunupia
Containing three hundred and three point zero square metres
Surveyed by me, with due authority, in April 2015 for Marilyn Sammy.

Certified Correct in accordance with Regulation 25(1) of the Land Surveyors Regulations 1998.

Indar Ragoo

Entered on

Trinidad & Tobago Land Surveyor 17/04/2015



16P