

U.T.M. co-ords. of A (+/-9m.)

N 1160091 m.

E 672492 m.

Process *Is*#109481

Cadastral Sheet D.7.L  $\frac{33F}{2/a}$

Ward of Chaguanas

County of Caroni

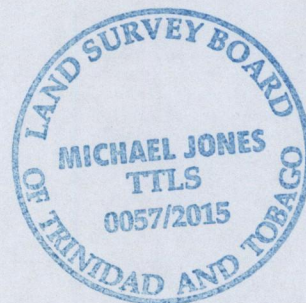
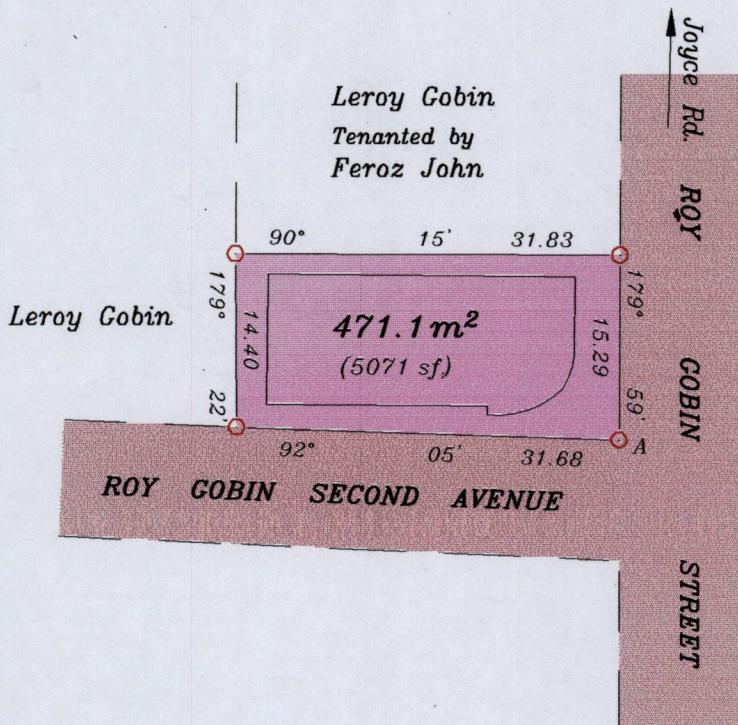
Chandernagore

1562

55

Cassini

G N



SCALE 1 : 625

Distances are in metres

Co-ordinates are U.T.M. 20.Wgs 84 obtained by hand-held G.P.S.

⊙ Denotes Ir.pt. except otherwise stated.


Bearings are based on Solar observations.

PLAN of a parcel of land coloured pink in the Ward of Chaguanas Containing **Four hundred and seventy one point one sq. metres.**

Surveyed by me with due authority in March, 2014 for Ingram Jitman

Certified correct in accordance with Reg. 25(1) of

The Land Surveyors' Regulations 1998.



Trinidad & Tobago Land Surveyor

*Michael Jones*  
15th April 2015

Entered