

1562

Borough of Chaguanas

County of Caroni


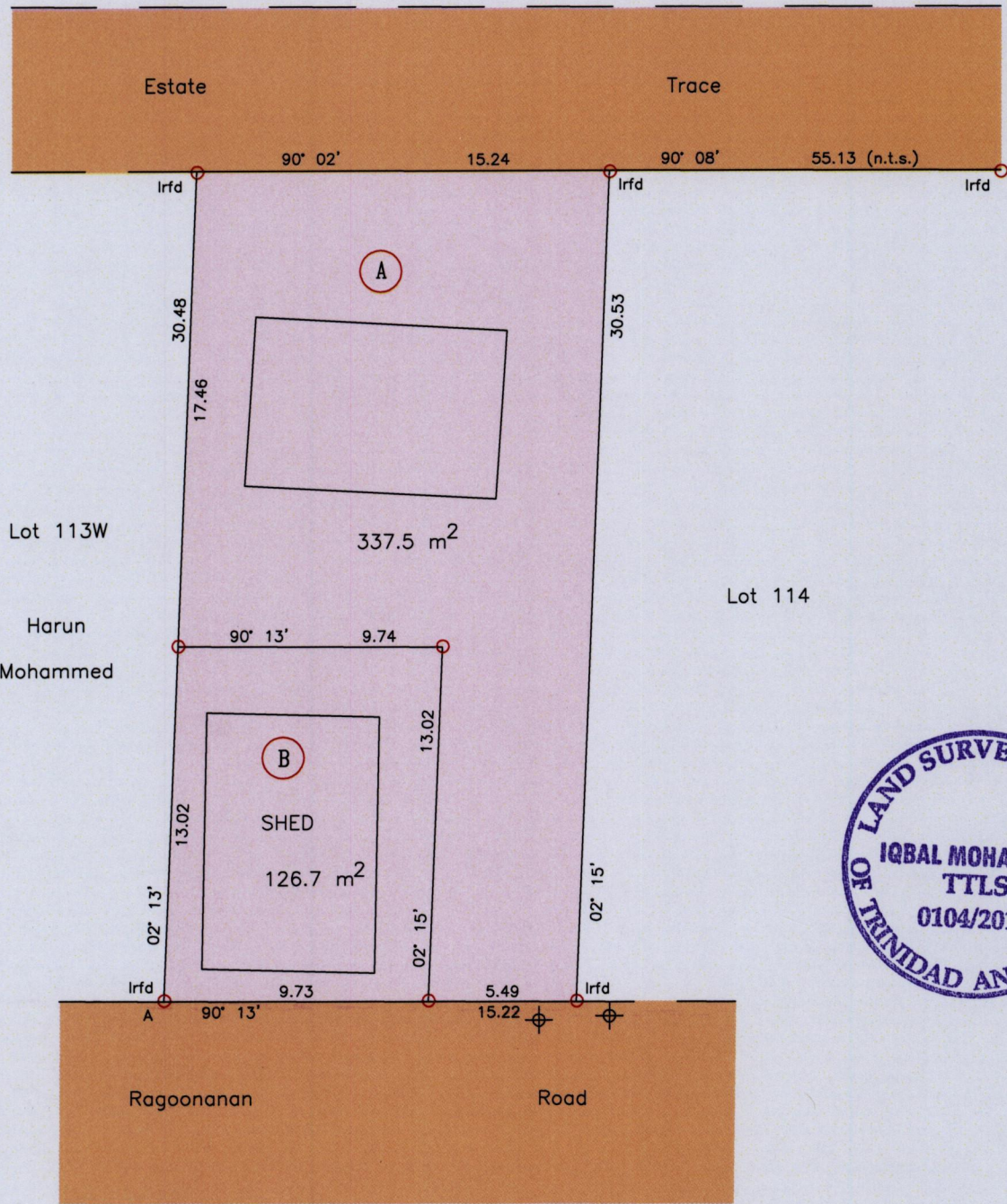
49

Cadastral Sheet D.3.O. 34A  
2/c

See L&S Bk. 1365 fol. 52

Process ID# 109406

Lot 113 Ragoonanan Road



Iron A  
1164349 mN  
677600 mE

⊕ Electricity pole

SCALE 1/250

Distances are in metres

Coordinates are U.T.M. 20, Naparima (+/-3.0m)

○ Denotes Iron put except otherwise stated

Bearings are Cassini Grid based on Solar Observations

PLAN of 2 parcels of land coloured pink in the Borough of Chaguanas

Containing together four hundred and sixty four point two square metres

Surveyed by me with due authority, in April, 2015 for Brent Lenny Elwujud ( Plot A )


and Raoul Johnny Elwujud ( Plot B )

Certified Correct in accordance with Regulation 25 (1) of The Land Surveyors Regulations 1998

Entered on.....

*Iqbal Mohammed*

Trinidad & Tobago Land Surveyor. . . 13/4/ . . . 2015



46P + 2LP