


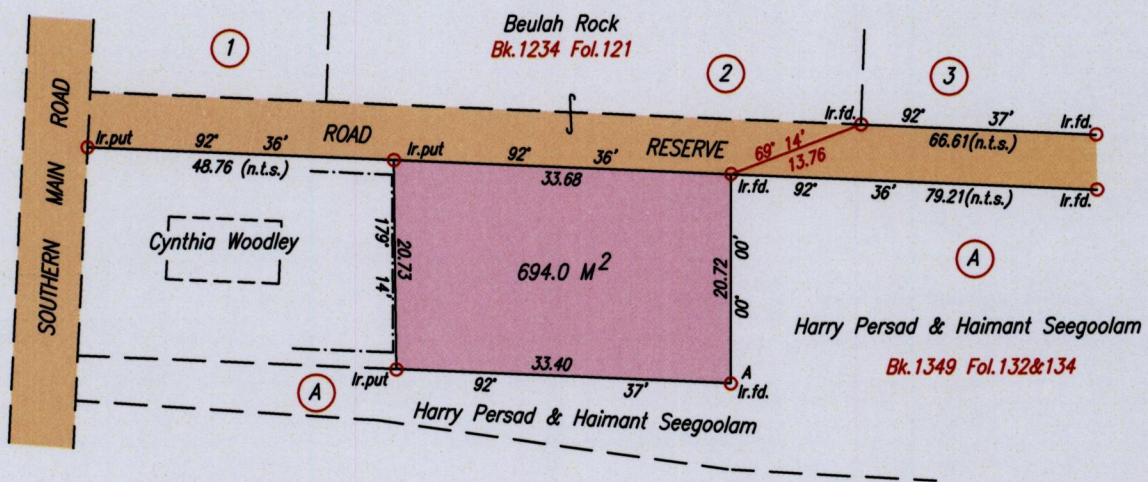
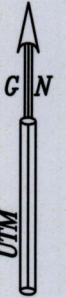
1562

See Reg.Deed No. 26760/1998
Bk.838 Fol.127

Process ID# 109416

Ward of Cunupia 47
County of Caroni
Cadastral Sheet D.3 G. 24d
4/a

CUNUPIA



SCALE 1/750

Distances are in metres

----- Wire fence

Iron A

677908 mE, 1168308 mN
U.T.M. 20, Nap. (+/- 3m.)
G.P.S. (Handheld)

Bearings are UTM Grid based on Solar Observations

To obtain Cassini bearings, add 18 minutes

PLAN of a Parcel of land coloured pink in the Ward of Cunupia
Containing six hundred and ninety four point zero square metres
Surveyed by me with due authority, on March 21st, 2015 for Cynthia Woodley
Certified Correct in accordance with Regulation 25 (1) of The Land Surveyors' Regulations 1998,

Entered on

..... Iqbal Mohammed

Trinidad & Tobago Land Surveyor (T.T.L.S) 9/4/..... 2015

