


Process for # 109421

Ward of Cunupia
County of Caroni
Cadastral Sheet D.3.B. 24D
4/a


MARSHALL TRACE

Bk. 1101 fol. 80



1562

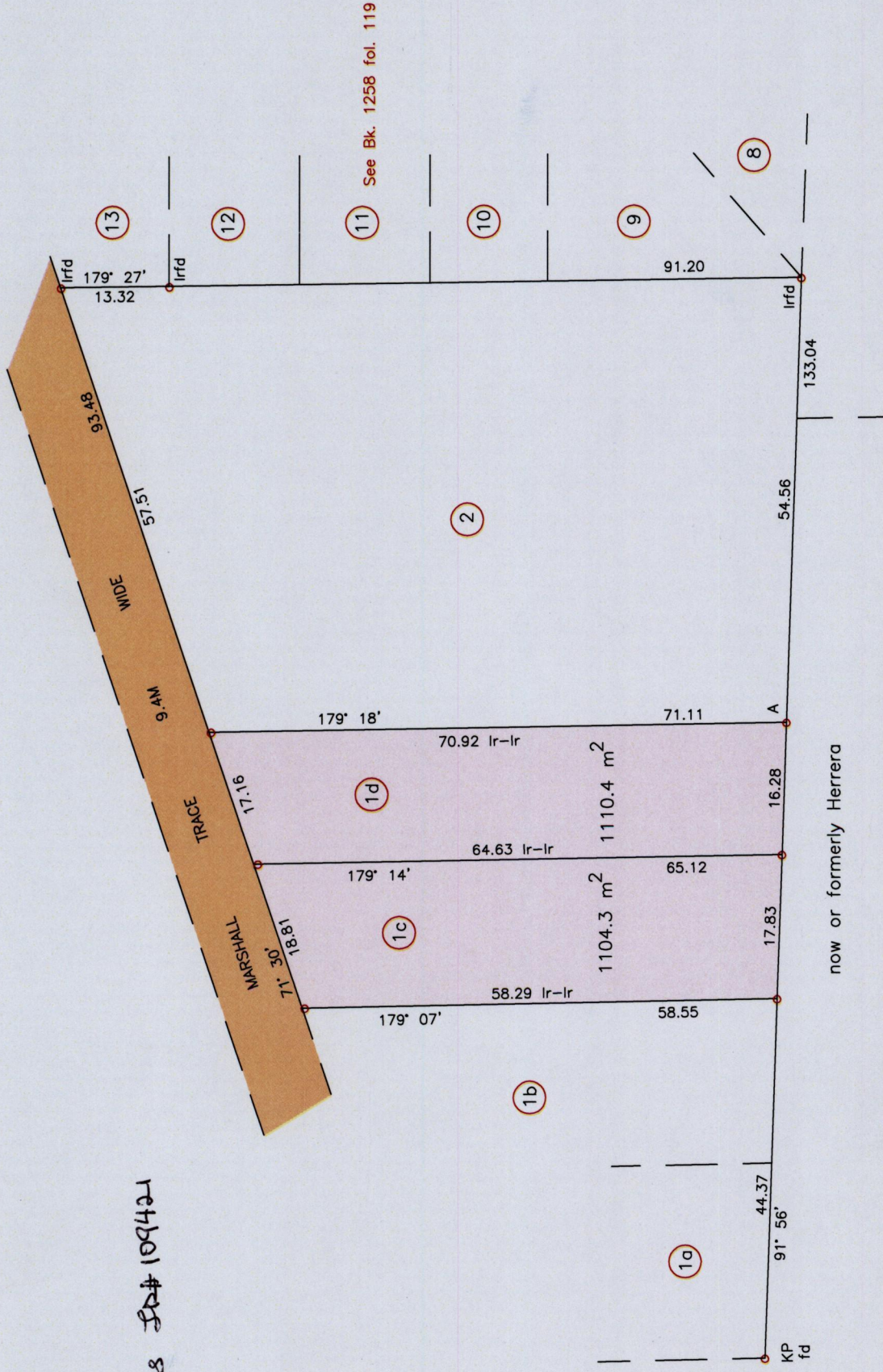
46



Iron A
1168853 mN
677208 mE

SCALE 1/750

Distances are in metres



Coordinates are U.T.M. 20, Naparima (+/-3.0m)

o Denotes Iron put except otherwise stated

Bearings are Cassini Grid based on Solar Observations

PLAN of 2 parcels of land coloured pink in the Ward of Cunupia

Containing together two thousand two hundred an fourteen point seven square metres

Surveyed by me with due authority, in March and April, 2015 for Boodram Seepaul

Certified Correct in accordance with Regulation 25 (1) of The Land Surveyors Regulations 1998

Entered on.....
I. P. A. M.

Trinidad & Tobago Land Surveyor. 7/4/2015 468

