

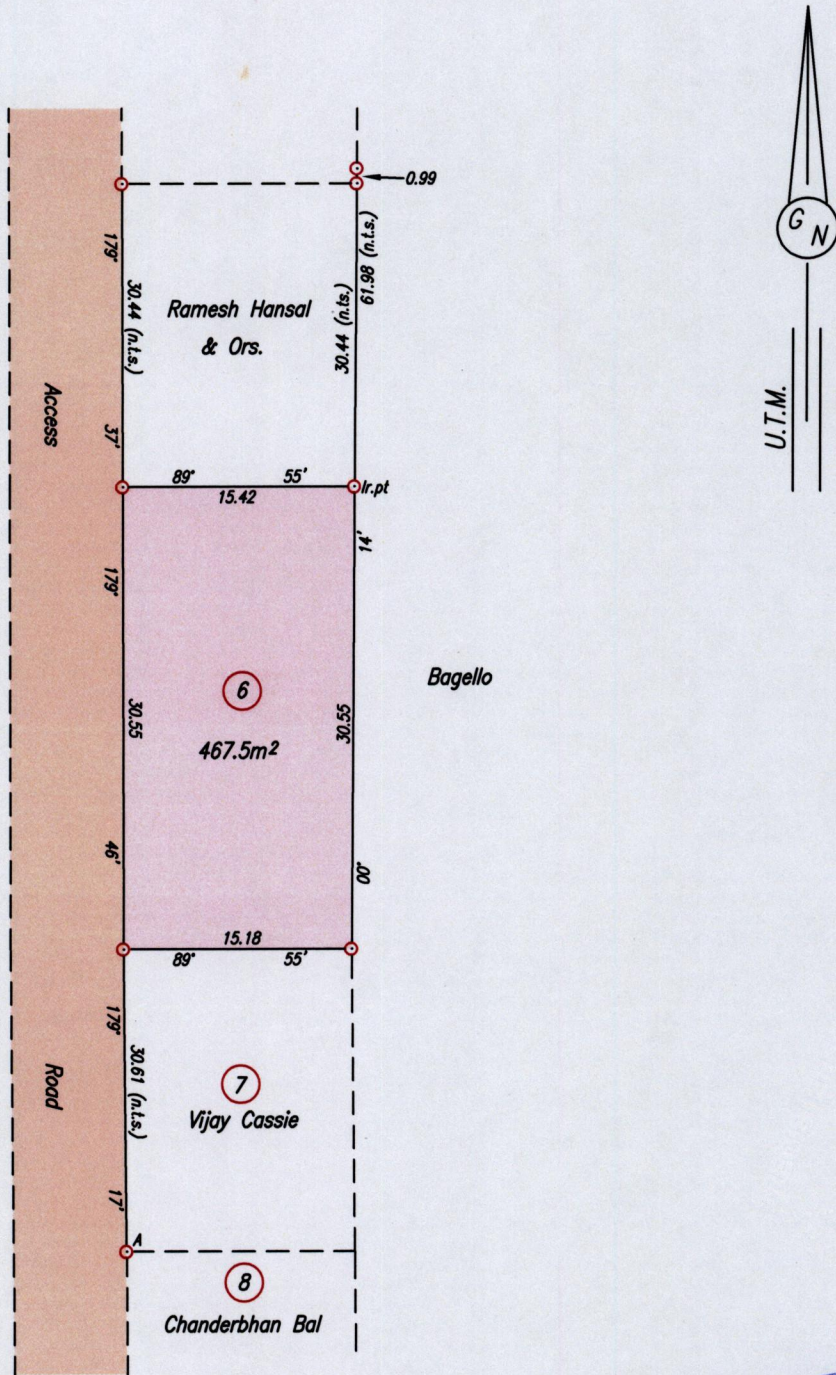
U.R.P.N.

Process ID# 109499

1562

Cadastral Sheet D.2.K. 33C
1/b
Borough of Chaguanas
County of Caroni

44



Point A

Co-ordinates obtained by Hand Held G.P.S. (Nap. Datum Zone 20)

Accuracy ± 3m

E 671486m

N 1166059m

Note: To obtain Cassini bearing + 18 minutes

○ Denotes Iron found except otherwise stated

Bearings are U.T.M. Grid based on Solar Observations

Plan of a Parcel of land coloured pink in the Borough of Chaguanas



Containing four hundred and sixty seven point five square metres

Surveyed by me, with due authority, on 20th March 2015 for Ramdeyo Bhola

Certified Correct in accordance with Regulation 25 (1) of the Land Surveyors' Regulations 1998

SCALE 1/500

Distances are in metres



Ganeshdath Ramcharitar
10/4

Entered on Trinidad & Tobago Land Surveyor 2015