

1562

41

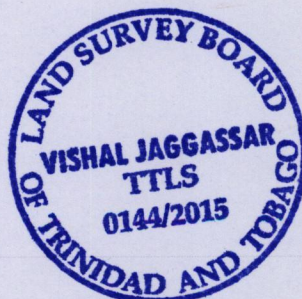
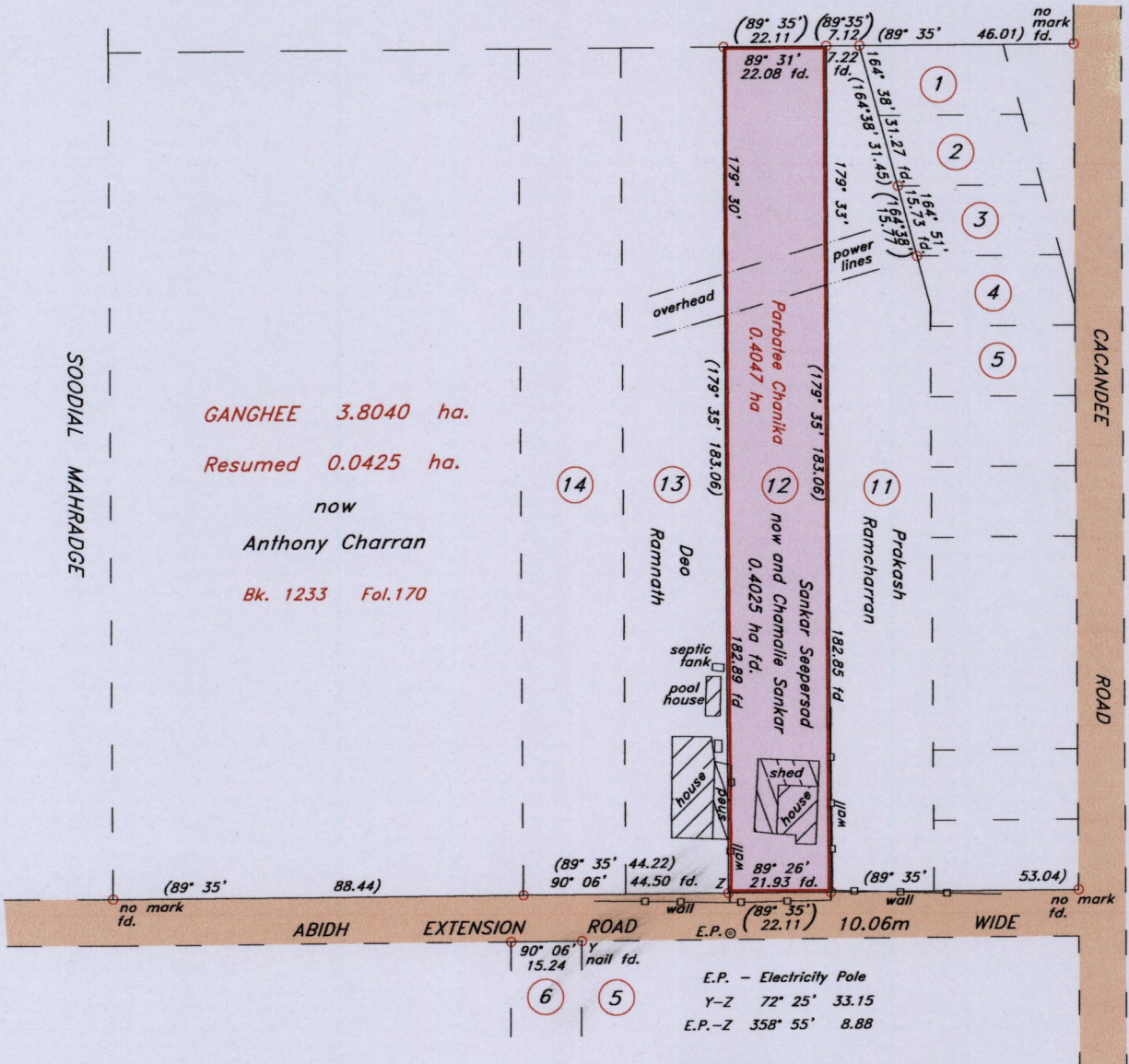
Redefinition Plan

Station Z : (0670845m E, 1167426m N)

U.T.M (WGS 84) Coordinate

Zone. 20N, (Accuracy ± 3.0m)

DOORGAH



○ Denotes Iron Found unless otherwise stated.
 Bearings are Cassini Grid, based on Solar Observations.


SCALE 1 : 1500
 Distances are in metres.

PLAN of a Parcel of land coloured pink in the Borough of Chaguanas

Containing Zero Point Four Zero Two Five Hectares.

Redefined by me, with due authority in July 2014

Certified Correct in accordance with Regulation 25 (1) of the Land Surveyors Regulations, 1998.



Checked by
 Entered on

Vishal Jaggassar
 Trinidad and Tobago Land Surveyor 10th April 2015.