
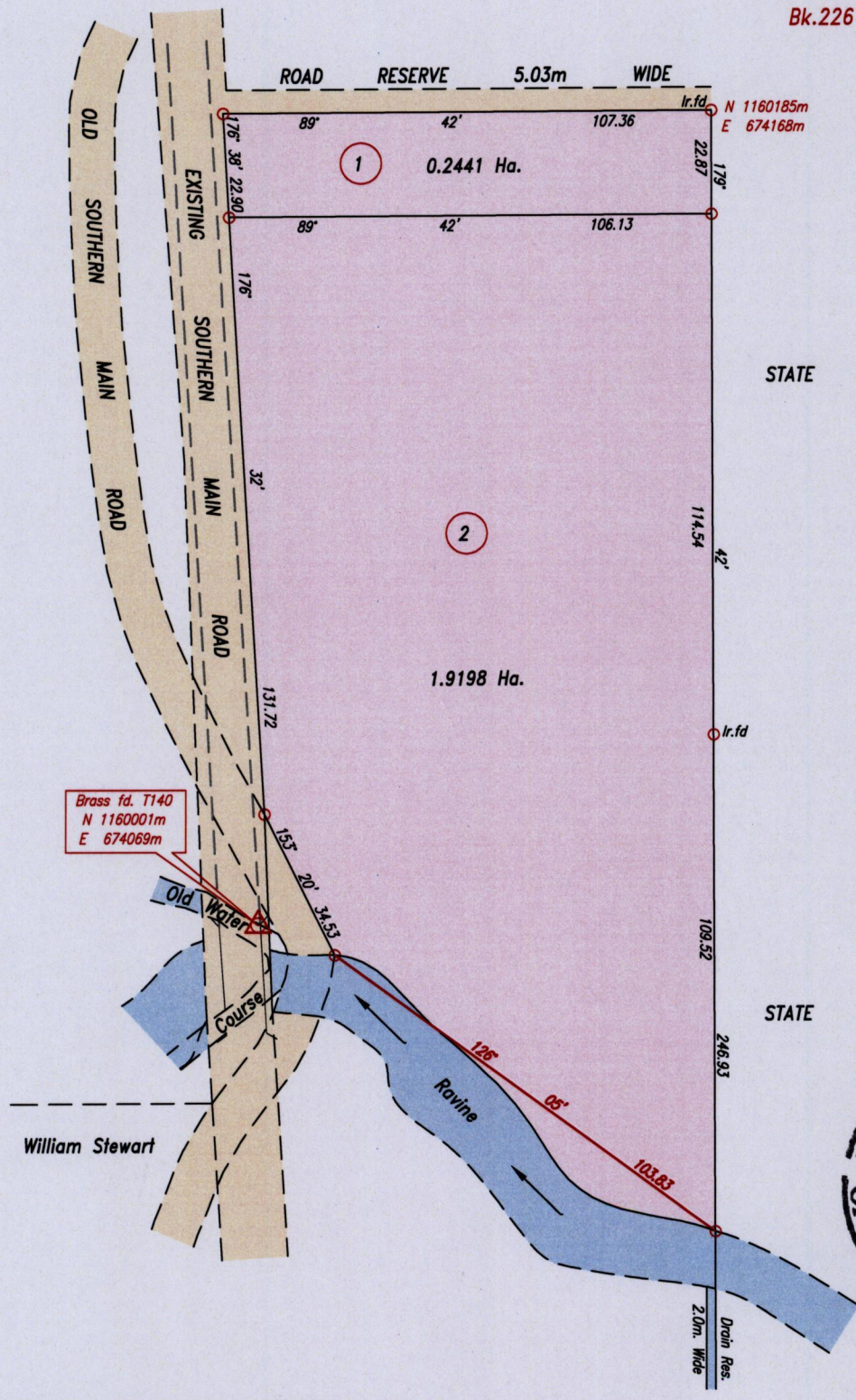
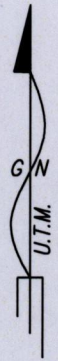


Process LD#109521 **1562**

Cadastral Sheet D.B.E.  $\frac{33F}{2/b}$  **36**  
 Ward of Chaguanas  
 County of Caroni

Vide : Bk.220 Fol.272  
 Bk.226 Fol.221  
 Bk.226 Fol.249  
 Bk.226 Fol.74



○ Denotes Iron put except where otherwise stated  
 Co-ordinates are Naparima/UTM, derived using Handheld GPS (+/-5m)  
 Bearings are U.T.M. Grid based on Solar Observations  
 PLAN of 2 Parcels of land coloured pink in the Ward of Chaguanas  
 Containing together two point one six three nine hectares  
 Surveyed by me, with due authority, in March 2015 for Enid Ojar  
 Certified Correct in accordance with Regulation 25 (1) of the Land Surveyors' Regulations 1998,

SCALE 1:1500  
 Distances are in metres

Checked by . . . . . *R. Deonanan* . . . . .

Entered on . . . . . Trinidad & Tobago Land Surveyor. . . . . 7th April 2015  
 PATH = ADA004 D:/DEO/ENID OGAR DWG.

