



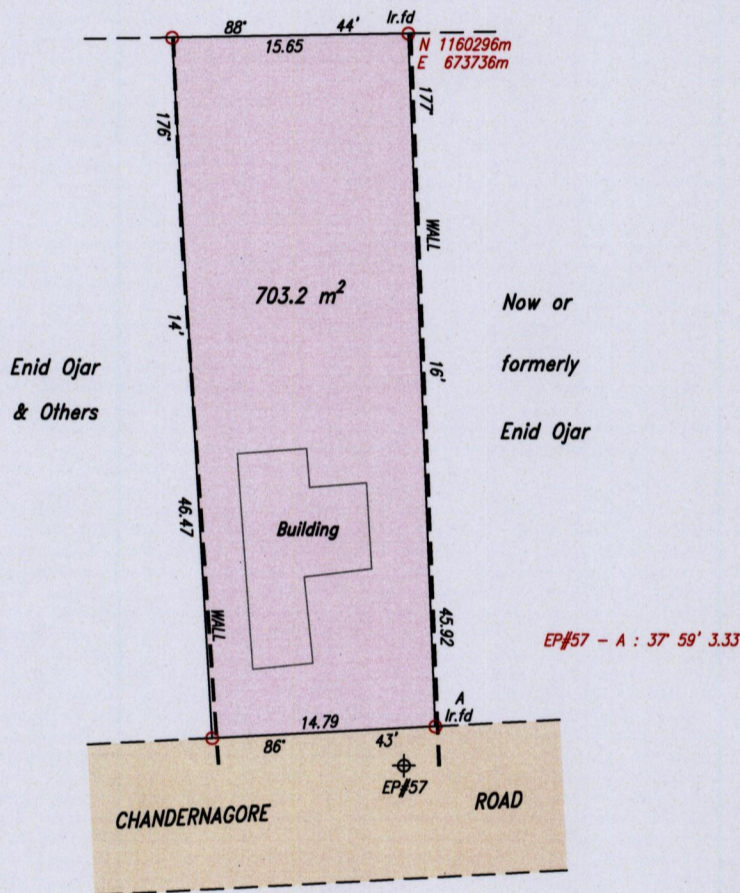
Process L#109492

Cadastral Sheet D.B.E. 33F/2/b  
Ward of Chaguanas  
County of Caroni

CHANDERNAGORE VILLAGE



Caroni (1975) Ltd. now STATE



o Denotes Iron put except where otherwise stated  
Co-ordinates are Naparima/UTM, derived using Handheld GPS (+/-5m)  
Bearings are U.T.M. Grid based on Solar Observations

SCALE 1:500

Distances are in metres

PLAN of a Parcel of land coloured pink in the Ward of Chaguanas  
Containing seven hundred and three point two square metres  
Surveyed by me, with due authority, in November 2014 for Faridah Mawahlal

Certified Correct in accordance with Regulation 25 (1) of the Land Surveyors' Regulations 1998,

Checked by . . . . . *Roopchand Deonanan* . . . . .

Entered on . . . . . Trinidad & Tobago Land Surveyor. . . . . 7th April 2015.

PATH = ADA004 D:/DEO/FARIDAH MAWAHLAL DWG.

