

Registered Deed: 8979/1980

Process J# 110965

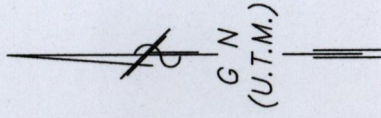


Cadastral Sheet D.8.A. 34A / 3/a

Borough of Chaguanas
County of Caroni

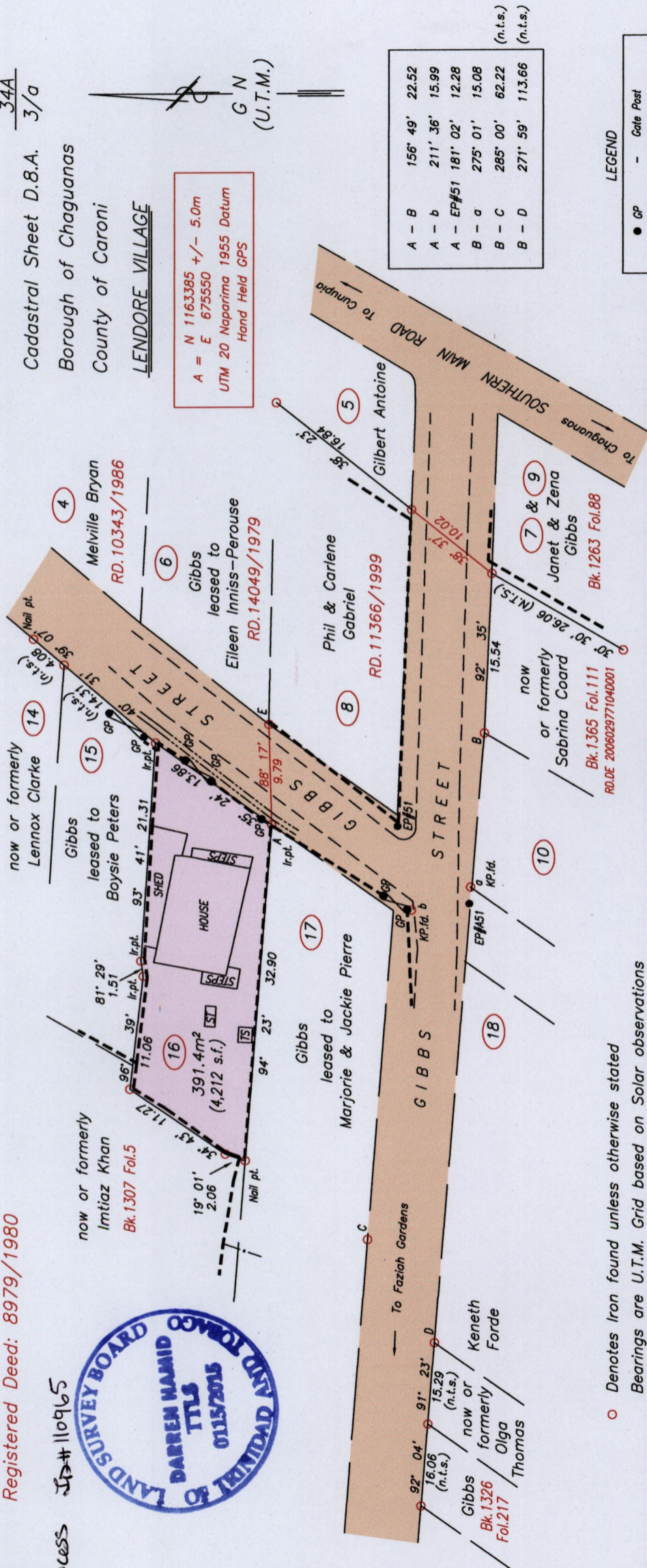
LENDORE VILLAGE

A = N 1163385 +/- 5.0m
E 675550
UTM 20 Naparima 1955 Datum
Hand Held GPS



1562


223



A - B	156° 49'	22.52
A - b	211° 36'	15.99
A - EP#51	181° 02'	12.28
B - a	275° 01'	15.08
B - C	285° 00'	62.22
B - D	271° 59'	113.66

○ Denotes Iron found unless otherwise stated
Bearings are U.T.M. Grid based on Solar observations

LEGEND



SCALE 1:500
Distances are in METRES
PLAN of a Parcel of land coloured pink in the Borough of Chaguanas
Containing three hundred and ninety one point four square metres
Surveyed by me, with due authority, in June 2015 for Franklyn Philip
Certified correct in accordance with Regulation 25 (1) of the Land Surveyors Regulations 1998.

James Hamid T.T.L.S.

Entered on
Trinidad & Tobago Land Surveyor 2nd July 2015

