
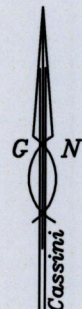
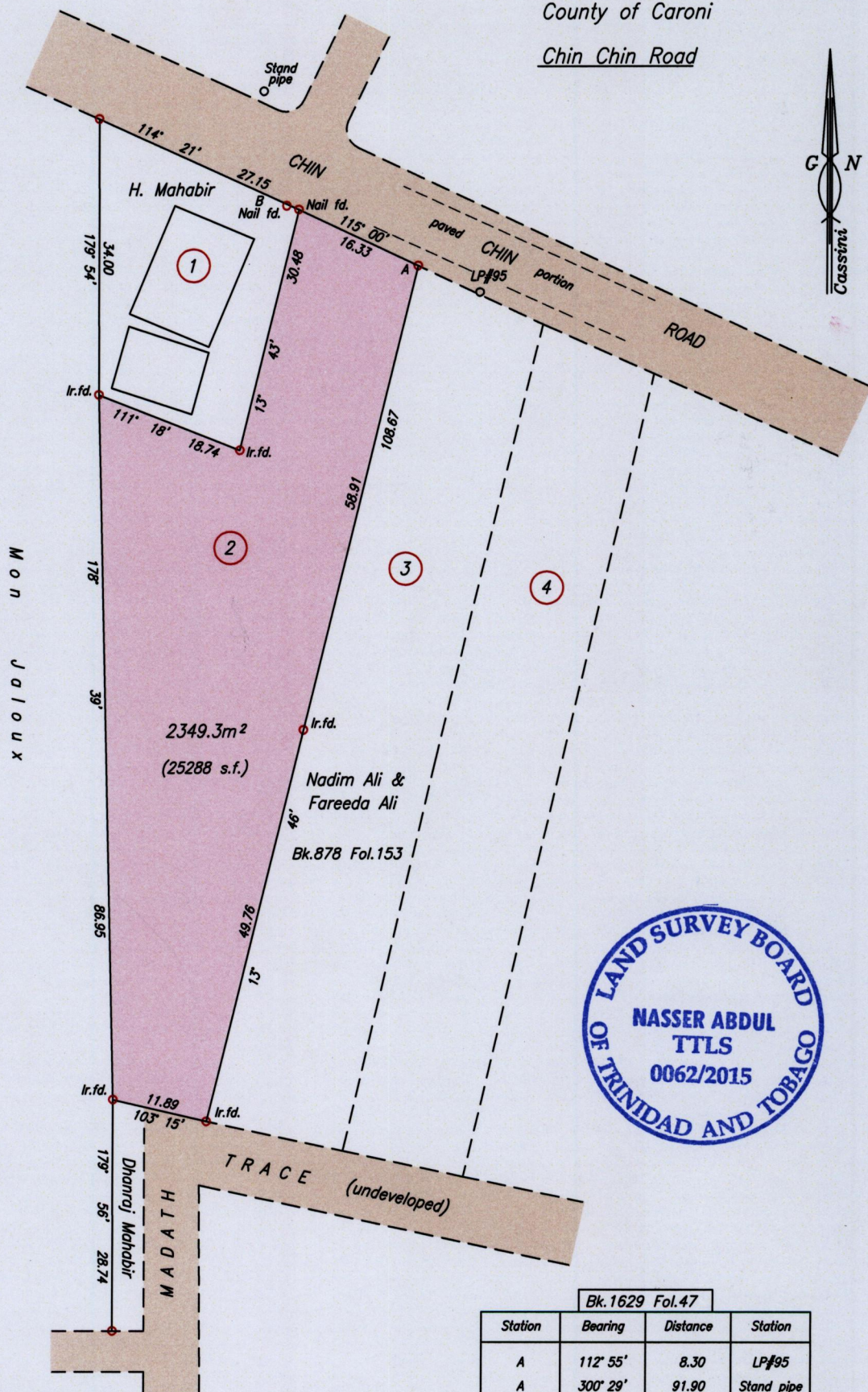


Process ID# 110544

Cadastral Sheet D.3.L. 34A  
Ward of Cunupia  
County of Caroni  
Chin Chin Road



Bk.1629 Fol.47			
Station	Bearing	Distance	Station
A	112° 55'	8.30	LP#95
A	300° 29'	91.90	Stand pipe n.t.s.

A Ir.f.d. N 1166337 Hand Held GPS +/- 5m  
E 679774 UTM proj. nap. 1955 datum

SCALE 1/750  
Distances are in metres

Bearings are Cassini Grid based on Solar Observations  
 PLAN of a Parcel of land coloured pink in the Ward of Cunupia  
 Containing two thousand three hundred and forty nine point three square metres  
 Surveyed by me with due authority in June 2015 for Dhanraj Mahabir  
 Certified Correct in accordance with Regulation 25 (1) of the Land Surveyors Regulations 1998

*Nasser Abdul*  
 30<sup>th</sup> June

Entered on..... Ministry of Food Production Land and Marine Affairs Trinidad & Tobago Land Surveyor .....2015

