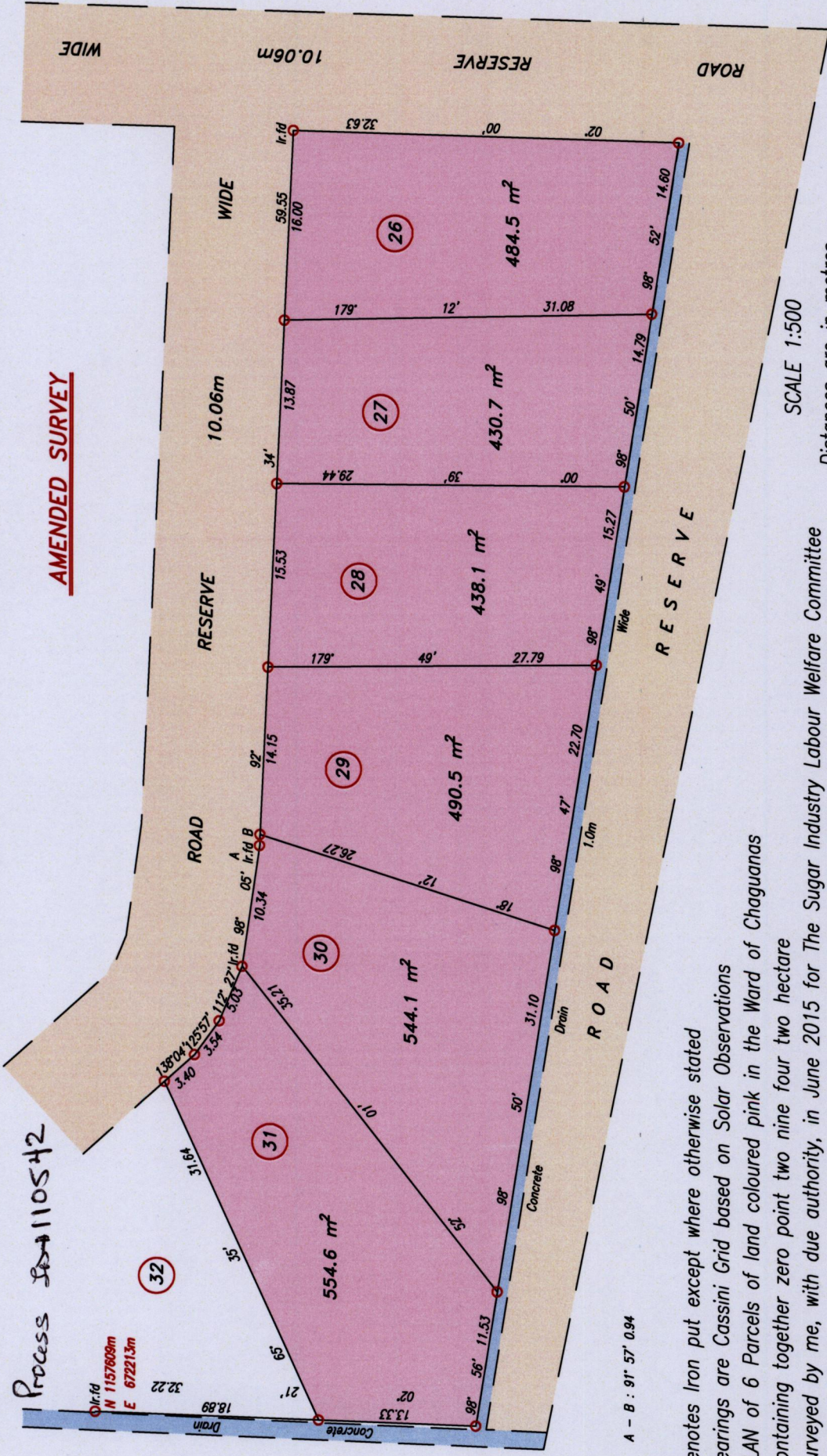

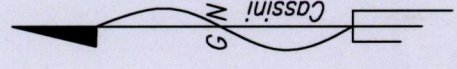


Cadastral Sheet D.12.0 33F  
4/a/3  
Ward of Chaguuanas  
County of Caroni

1562

218



AMENDED SURVEY

SCALE 1:500

Distances are in metres

Note :

Coordinates obtained by  
hand held G.P.S. (+/-5.0m.)  
For Identification only

MINISTRY OF FOOD PRODUCTION  
LAND AND MARINE AFFAIRS  
JUN 30 2015  
#435  
Lands & Surveys Division

○ Denotes Iron put except where otherwise stated  
Bearings are Cassini Grid based on Solar Observations  
PLAN of 6 Parcels of land coloured pink in the Ward of Chaguuanas  
Containing together zero point two nine four two hectare  
Surveyed by me, with due authority, in June 2015 for The Sugar Industry Labour Welfare Committee  
Certified Correct in accordance with Regulation 25 (1) of the Land Surveyors' Regulations 1998,

Checked by . . . . . *R. Deonanan*

Entered on . . . . . Trinidad & Tobago Land Surveyor.  
PATH = ADA004 D:/DEO/SUGAR WELFARE/PLAN AVENUE DWG . . . . . 30th June 2015.