

1562

217

U.P.I.N. No.:.....

Cadastral Sheet 33F D.7.P.

4/a

Process ID# 110541

Ward of Chaguanas

County of Caroni

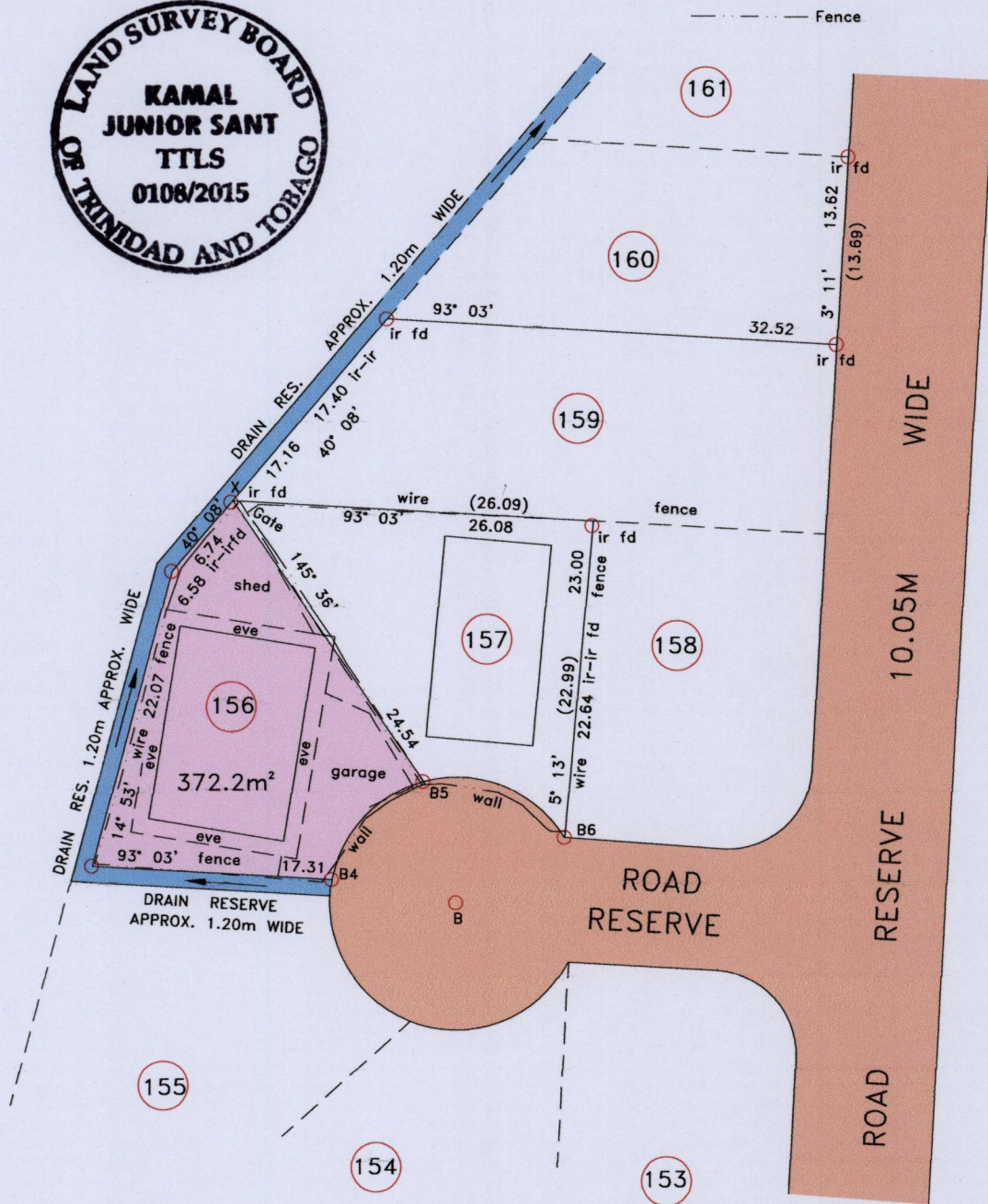


SUGAR INDUSTRY LABOUR WELFARE COMMITTEE (SILWC)  
ORANGE FIELD DEVELOPMENT

PLOT	DEED#	Lessee	Original Acreage	Found on Re-Survey
156	1786 of 1999	Richard & Salizar Sieuchan	371.9m <sup>2</sup>	372.2m <sup>2</sup>

REFERENCE:  
A.N.93  
Bk. 1167 Fol. 206

LEGEND  
 B4 - B 100° 29' 9.14  
 B5 - B 164° 47' 9.14  
 B - B6 58° 36' 9.14

No mark pt at B  
Nail put on wall top at B5



Scale 1 : 500

B6 - 672.186mE 1,158,399mN ±5m  
obtained from handheld GPS measurement.  
Coordinates are WGS84 Datum, UTM Zone 20N

Distances are in metres

○ Denotes iron put unless otherwise stated

Bearings are U.T.M. grid based on solar observations.

PLAN of a parcel of land coloured pink in the Ward of Chaguanas.

Containing three hundred and seventy two point two square metres.

Surveyed by me with due authority, on 29th June, 2015, at the request of SILWC.

Certified correct in accordance with Regulation 25(1) of the Land Surveyors' Regulations 1998,

Checked by .....

*Kamal J. Sant*

Entered on .....

Trinidad & Tobago Land Surveyor ... 30<sup>th</sup> June ....., 2015.

