

1562

214

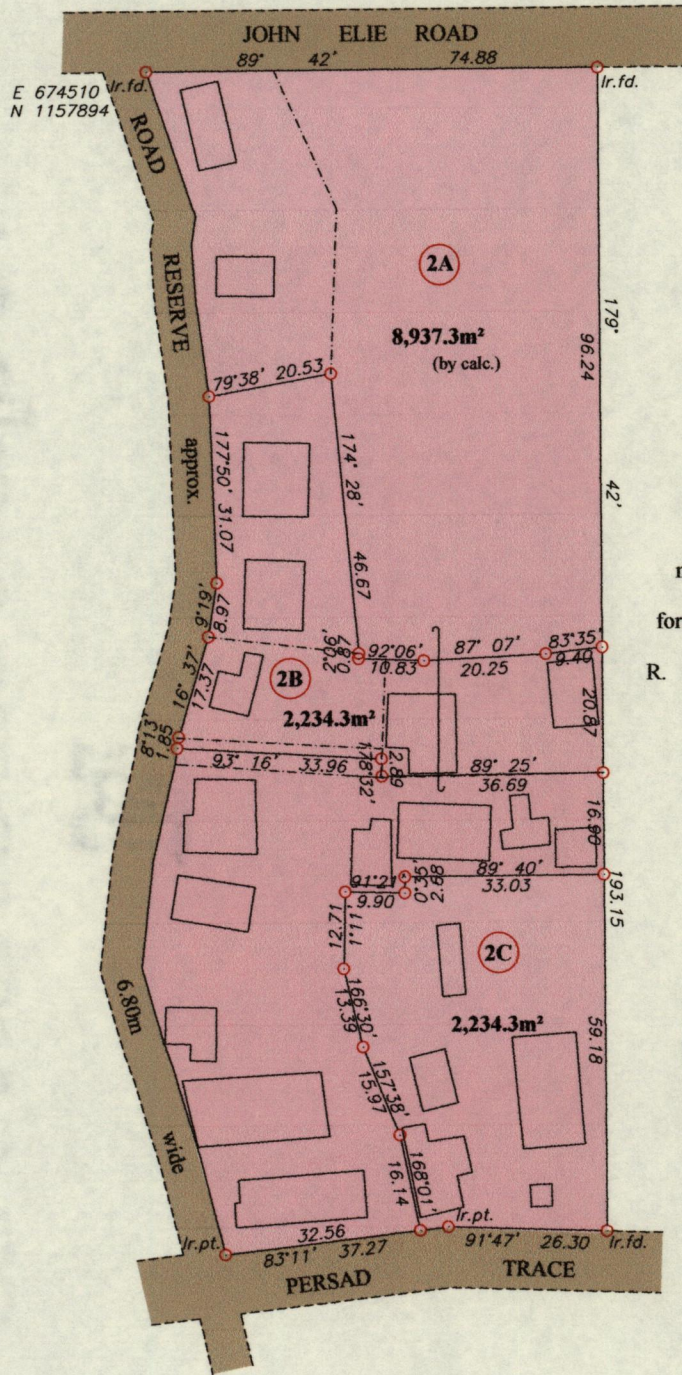
Reg'd Deeds DE200302714817
DE200401517192

Cadastral Sheet D.13.A $\frac{23D}{3/a}$

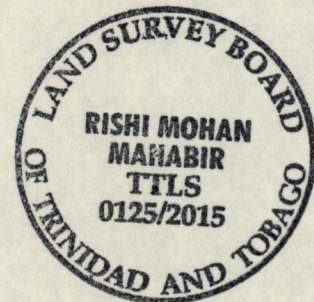
Ward of Chaguanas

County of Caroni

Process ID#110537



now
or
formerly
R. Charles



○ Denotes boundary corner unless otherwise stated
Co-ordinates are U.T.M. Zone 20N Naparima Datum +/-5m
obtained from a handheld GPS
Bearings are U.T.M. grid based on solar observations

Vide Bk.1167 fol.172

SCALE 1/1250

Distances are in metres


PLAN of 3 Parcels of land coloured pink in the Ward of Chaguanas
Containing together one point three four zero six hectares

Prepared by me, with due authority, in June 2015 for Polo Kawal Dhun & others

Certified Correct in accordance with Regulation 25 (1) of the
Land Surveyors Regulations 1998

Checked by.....

Entered..... Trinidad & Tobago Land Surveyor.....



Rishi Mohan Mahabir
29th June 2015