


Process ID# 110536

Cadastral Sheet D.8.C. 34A
4/a
Borough of Chaguanas
County of Caroni

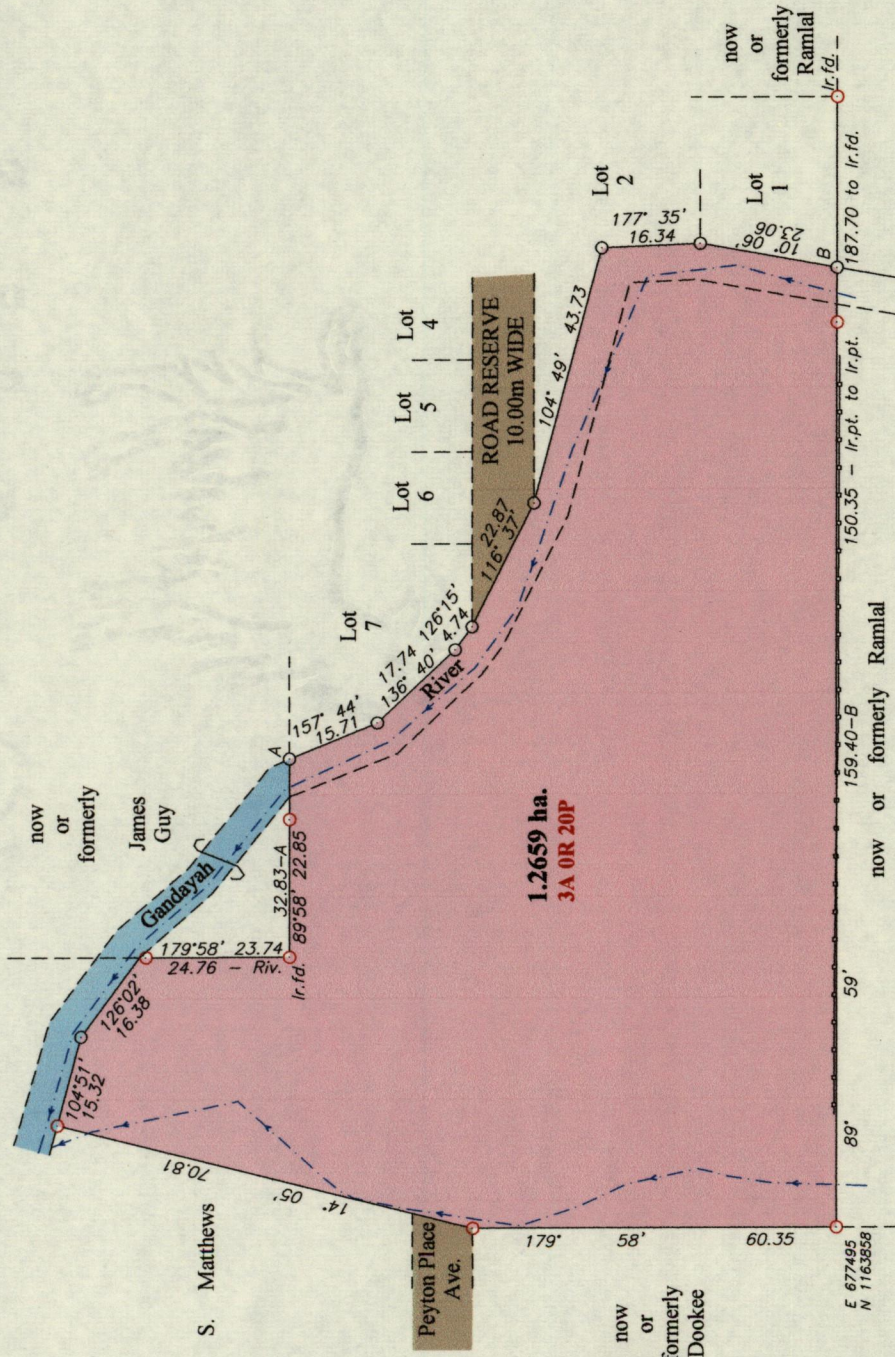
AMENDED PLAN



1562

G N
Cassini


213



- Approx. centreline of Watercourse
 - Wall
 - Denotes Ir.pt. unless otherwise stated
- Vide Bk. 1349 fol.3

SCALE 1/1250

Distances are in metres
Co-ordinates are U.T.M. Zone 20N Naparima Datum +/-5m
obtained from a handheld GPS
Bearings are Cassini grid based on solar observations



PLAN of a Parcel of land coloured pink in the Borough of Chaguanas
Containing one point two six five nine hectares
Surveyed by me, with due authority, in June 2015 for Policy Consultants Ltd.

Certified Correct in accordance with Regulation 25 (1) of the
Land Surveyors Regulations 1998

Checked by.....
Entered..... Trinidad & Tobago Land Surveyor..... # June 2015