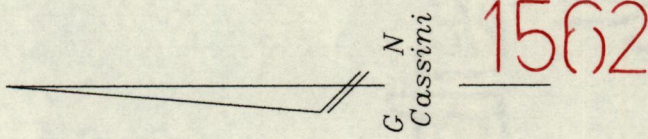
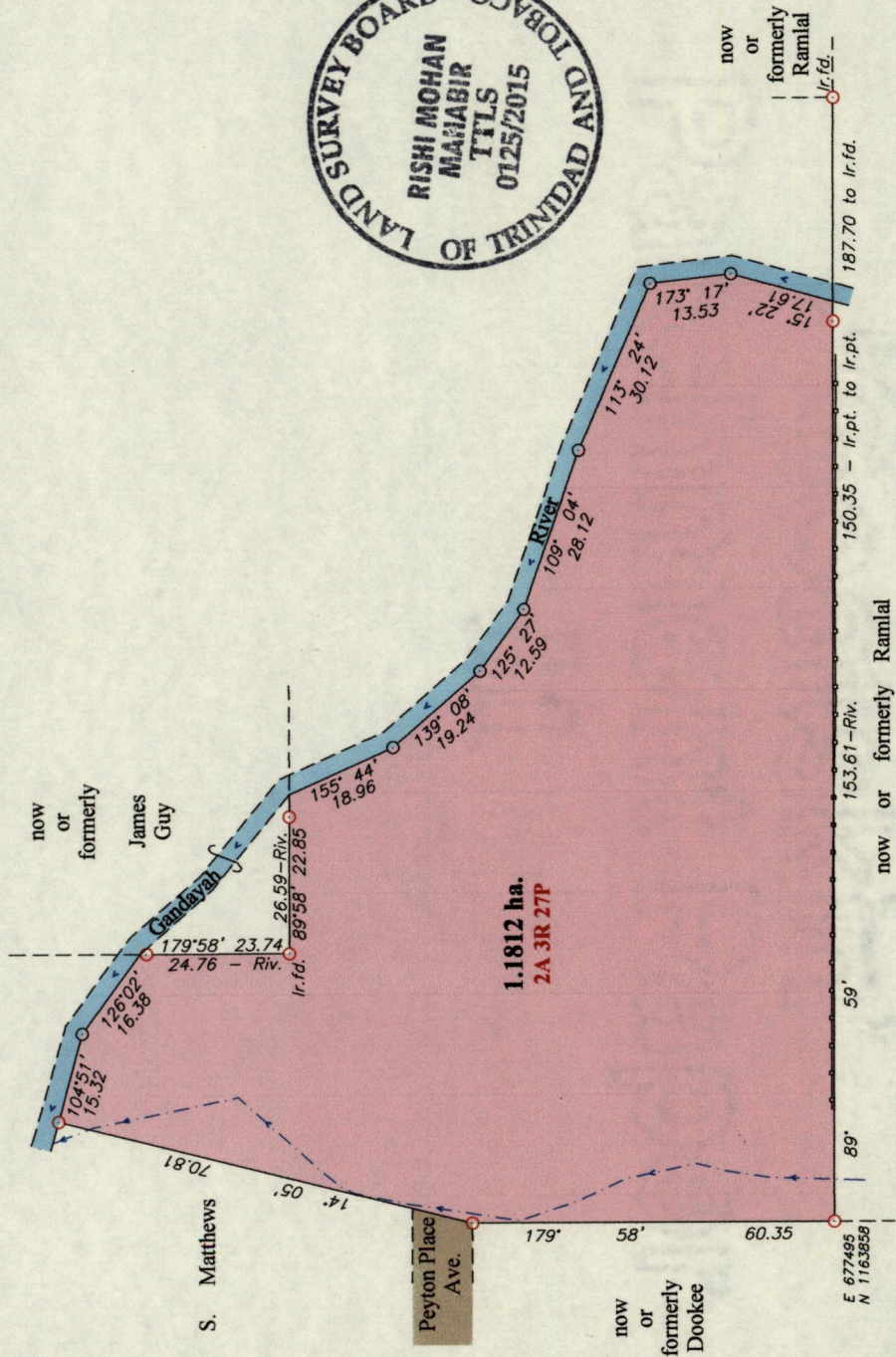



Process Jd# 110520

Cadastral Sheet D.8.C. $\frac{34A}{4/a}$
Borough of Chaguanas
County of Caroni



2015




PLAN of a Parcel of land coloured pink in the Borough of Chaguanas
Containing one point one eight one two hectares
Redefined by me, with due authority, in June 2015 for Policy Consultants Ltd.

Certified Correct in accordance with Regulation 25 (1) of the
Land Surveyors Regulations 1998

Checked by.....
Entered..... Trinidad & Tobago Land Surveyor..... 29 June 2015

SCALE 1/1250

Distances are in metres
Co-ordinates are U.T.M. Zone 20N Napanima Datum +/-5m
obtained from a handheld GPS
Bearings are Cassini grid based on solar observations



Wall
O Denotes Ir.pt. unless otherwise stated
Vide Bk.1349 fol.3